

# *Government Gazette*

of the State of

New South Wales

**Number 308 - Roads and Transport**

**Friday, 09 August 2024**

---

The New South Wales Government Gazette is the permanent public record of official NSW Government notices. It can also contain local council, non-government and other notices.

Each notice in the Government Gazette has a unique reference number that appears in parentheses at the end of each page of the notice and can be used as a reference for that notice. For example, [NSWGG-2024-10-1].

The Gazette is compiled by the Parliamentary Counsel's Office and published on the NSW Government Gazette website ([www.gazette.legislation.nsw.gov.au](http://www.gazette.legislation.nsw.gov.au)) under the authority of the NSW Government. The website contains a permanent archive of past Gazettes.

To submit a notice for gazettal, visit the website.


**GEORGES RIVER COUNCIL**

**ROADS ACT 1993**

**DEDICATION OF LAND AS PUBLIC ROAD**

Notice is hereby given by Georges River Council, in pursuance of section 10 of the *Roads Act 1993*, that the land described in the schedule below is dedicated as public road.

Dated at Hurstville this 1 day of August 2024



.....  
Kristie Dodd  
Acting General Manager

**SCHEDULE**

All that piece or parcel of land situated at Hurstville, in the Local Government Area of Georges River in the Parish of St George and County of Cumberland, Folio Identifier 1/1242651.

**COUNCIL OF THE CITY OF SYDNEY**

**Roads Act 1993**

**Revocation of Road Widening Order**

Pursuant to Section 27 of the Roads Act 1993, the road re-alignment affecting the land described in the Schedule below is revoked.

Monica Barone, Chief Executive Officer, City Of Sydney, GPO Box 1591, SYDNEY NSW 2001

---

**SCHEDULE**

Lot 1 DP 89004
Lot 16 DP 866294
Lot 1 DP 70619
Lot 1 DP 1017532
Lot 1 DP 84749, Lot 1 DP 220638
Lot 2 DP 220638
Lot 300 DP 1038593, Lots 1-37 SP 71569, Lots 39-156 SP 71569, Lots 157-159 SP 89244
Lot 1 DP 519010
Lot 2 DP 1017532, Lots 1-143 SP 63860
Lots 1-23 SP 100675, Lot 1 DP 1254202
Lot 3 DP 75833
Lot 1 DP 1051255, Lots 1-18 SP 69804
Lot 2 DP 1254202
Lot 3 DP 1254202
Lot 1 DP 828940, Lots 1-25 SP 44070, Lots 27-122 SP 44070, Lots 123 SP 63502
Lot 78 DP 131325
Lot 6 DP 916558, Lot 5 Sec 8 DP 22
Lot 3 DP 217200, Lots 1-17 SP 36613, Lots 19-22 SP 36613, Lots 23-24 SP 90328
Lot 10 DP 1227672, Lots 1-19 SP 94930
Lot 21 Sec 6 DP 22
Lot 1 DP 714086, Lot 1 DP 710157, Lot 2 DP 710157
Lot 20 DP 976709
Lot 1 DP 736051
Lot 1 DP 1235646, Lots 1-17 SP 96602
Lot C DP 444081
Lot 1 DP 738508
Lot 1 DP 930127
Lot 2 DP 930127
Lot 27 DP 650787
Lot 26 Sec 4 DP 22

Lots 1-45 SP 90867, Lot 1 DP 1188524
Lot 12 DP 1229184, Lots 1-23 SP 95924
Lots 1-13 SP 94618, Lot 220 DP 1225841
Lots 1-13 SP 90755, Lot 100 DP 1203399
Lot 2 DP 215835
Lot 100 DP 711404, Lots 1-66 SP 22528, Lots 73 SP 37964, Lots 68-72 SP 22528
Lot 1 DP 215835
Lot 123 DP 1153294
Lot 1 DP 135313, Lot 1 DP 724757
Lot 1 DP 86295
Lot B DP 435995
Lot 2 DP 233465, Lot 1 DP 556808, Lot 32 DP 64912, Lot 1 DP 86439, Lot 1 DP 1049850, Lot 135 DP 669222
Lot 22 DP 744907
Lot 101 DP 1268068, Lots 1-36 SP 102719, Lots 38-103 SP 102720, Lots 105-264 SP102721
Lot 1 DP 1126683
Lot 1 DP 1101537, Lots 1-2 SP 77731
Lot 2 DP 908885
Lot 3 DP 908885
Lot 4 DP 908885
Lot 5 DP 908885
Lot 6 DP 908885
Lot 7 DP 908885
Lot 8 DP 908885
Lot 88 DP 1281444
Lot 1 DP 1156120
Lot 2 DP 1156120
Lot 3 DP 1156120
Lot 25 DP 80405
Lot A DP 908883
Lot B DP 908883
Lot C DP 908883
Lot D DP 908883
Lot 311 DP 997256
Lot 100 DP 882709
Lot 101 DP 882709
Lot 102 DP 882709
Lot 2 DP 908884
Lot 3 DP 908884
Lot 4 DP 908884
Lot 5 DP 908884

## **ROADS ACT 1993**

Notice of Dedication of Land as Public Road at Kemps Creek in the Penrith City Council Area

Transport for NSW, by its delegate, dedicates the land described in the schedule below as public road under section 10 of the *Roads Act 1993*.

K DURIE  
Statutory Land Transactions Manager  
Transport for NSW

### **Schedule**

All that piece or parcel of land situated in the Penrith City Council area, Parish of Melville and County of Cumberland, shown as Lot 110 Deposited Plan 1271336.

(TfNSW Papers: SF2024/141454; RO SF2015/202396)

MARINE SAFETY ACT 1998

MARINE NOTICE

Section 12(2)

REGULATION OF VESSELS – EXCLUSION ZONE & SPECIAL RESTRICTIONS

**Location**

Manning River, Taree – adjacent to Queen Elizabeth Park, Taree between the Martin Bridge and the Manning River Rowing Club building at Endeavour Place boat ramp.

**Duration**

7.30am to 4.00pm on the following dates:

- Saturday 10 and Sunday 11 August 2024

**Detail**

Dragon Boat Races will be conducted on the navigable waters of Manning River, Taree as specified above.

An **EXCLUSION ZONE** is specified for the location between the above times. The Exclusion Zone will consist of a course between the Martin Bridge and the Manning River Rowing Club marked by buoys and monitored by control vessels.

Unauthorised vessels and persons are strictly prohibited from entering the Exclusion Zone during the times above.

Penalties may apply (Section 12(5) – *Marine Safety Act 1998*).

**Transit Lane**

Provision may be made (where necessary) for a control vessel to authorise local vessel traffic to pass safely through the Exclusion Zone via a 'transit lane'.


**Special Restrictions**

Pursuant to section 12(3) of the *Marine Safety Act 1998*, all vessels using the transit lane must produce minimal wash.

For full details visit the Transport for NSW website – <https://www.nsw.gov.au/driving-boating-andtransport/using-waterways-boating-and-transport-information/restrictions-and-closures-on-nswwaterways/marine-notices>

Marine Notice: NH2465

Date: 2 August 2024

A handwritten signature in black ink, appearing to read 'Paul H. Hearfield', written in a cursive style.

Paul Hearfield

Manager Operations Hunter

Delegate

MARINE SAFETY ACT 1998

Section 12(2)

MARINE NOTICE

REGULATION OF VESSELS – EXCLUSION ZONE

**Location**

Jack Evans Boat Harbour – Tweed River, Tweed Heads

**Duration**

- 7:30am to 4:30pm – Sunday 11 August 2024

**Detail**

A series of Dragon Boat Races will be conducted over the navigable waters of the Tweed River at the location specified above, presenting a significant potential hazard to other waterway users.

An **EXCLUSION ZONE** is specified during the event and will be monitored by control vessels.

Unauthorised vessels and persons are strictly prohibited from entering the Exclusion Zone during the times above.

Penalties may apply (section 12(5) – *Marine Safety Act 1998*).

For full details visit the Transport for NSW website – <https://www.nsw.gov.au/driving-boating-and-transport/using-waterways-boating-and-transport-information/restrictions-and-closures-on-nsw-waterways/marine-notices>

Marine Notice: NH2450

Date: 02 August 2024



Rod McDonagh

Manager Waterways Operations North

Delegate




**SHOALHAVEN CITY COUNCIL**

**ROADS ACT 1993, SECTION 10**

**Dedication of Land as Public Road**

NOTICE is hereby given in accordance with Section 10 of the *Roads Act 1993*, the land described in the Schedule below is dedicated as Public Road.

Dated this *6th* day of *August* 2024.

.....  
Robyn Stevens  
Chief Executive Officer,  
Shoalhaven City Council,  
Bridge Rd, Nowra NSW 2541.

**SCHEDULE**

All that piece or parcel of land situated in the Local Government Area of Shoalhaven, in the Parish of Bunberra and County of Camden, Folio Identifier 101/1279527.