



Government Gazette

of the State of

New South Wales

Number 317 - Roads and Transport

Friday, 16 August 2024

The New South Wales Government Gazette is the permanent public record of official NSW Government notices. It can also contain local council, non-government and other notices.

Each notice in the Government Gazette has a unique reference number that appears in parentheses at the end of each page of the notice and can be used as a reference for that notice. For example, [NSWGG-2024-10-1].

The Gazette is compiled by the Parliamentary Counsel's Office and published on the NSW Government Gazette website (www.gazette.legislation.nsw.gov.au) under the authority of the NSW Government. The website contains a permanent archive of past Gazettes.

To submit a notice for gazettal, visit the website.

MARINE SAFETY ACT 1998

MARINE NOTICE

Section 12(2)

REGULATION OF VESSELS – EXCLUSION ZONE

Location

Hawkesbury River – Cambridge Reach, Lower Portland.

Duration

On the following dates and times:

- 8:00am to 5:00pm - Saturday 17 August 2024
- 8:00am to 5:00pm - Sunday 18 August 2024

Detail

Power boat races will be conducted on the navigable waters of the Hawkesbury River as specified above. A number of high-speed power vessels will be active in the area during the above times, presenting a significant potential hazard to other waterway users.

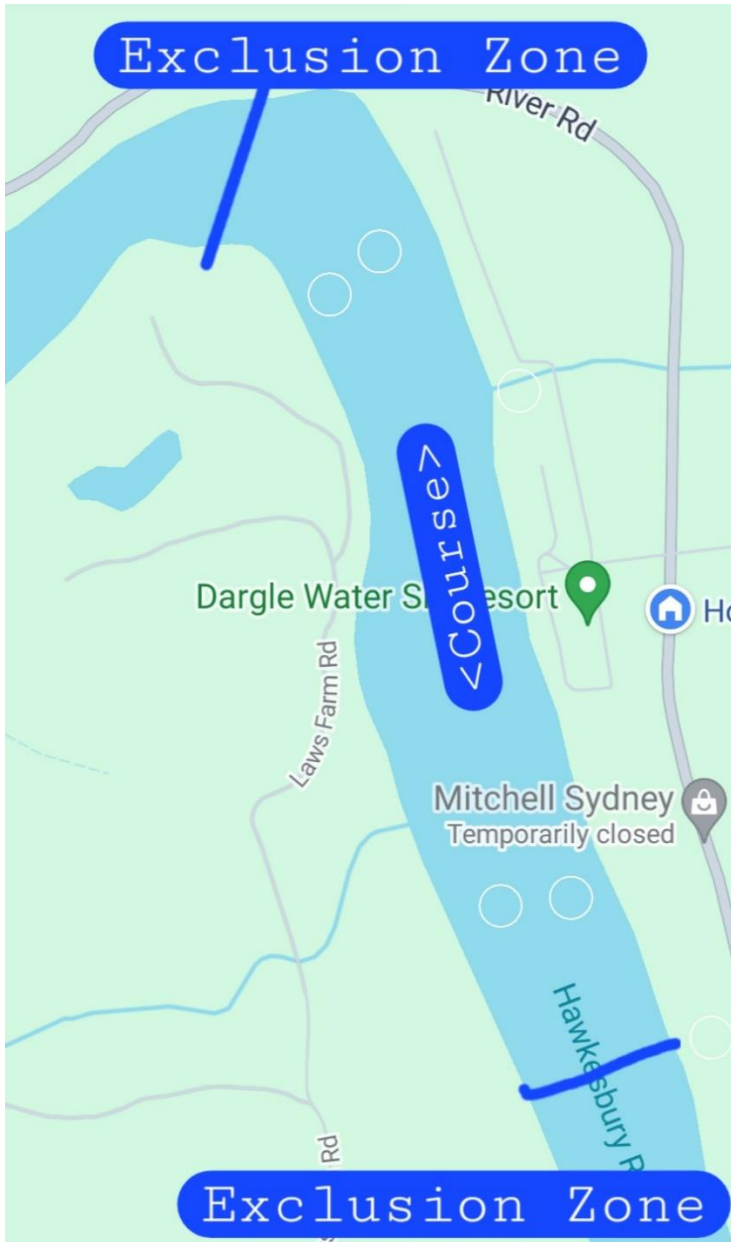
An **EXCLUSION ZONE** is specified during the event which will be monitored and indicated by the presence of control vessels.

Unauthorised vessels and persons are strictly prohibited from entering the Exclusion Zone during the times above.

Penalties may apply (Section 12(5) – *Marine Safety Act 1998*).

For full details visit the Transport for NSW website – <https://www.nsw.gov.au/driving-boating-and-transport/using-waterways-boating-and-transport-information/restrictions-and-closures-on-nsw-waterways/marine-notices>

Marine Notice: SY2417



Date: 8 August 2024

Marcus Cahill

A/Manager Waterways Operations Hawkesbury River/Broken Bay

Delegate

Road Transport Act 2013

Gatso SpeedPoints Plus CAM5

ERRATUM

In the notice published in NSW Government Gazette No 291 of 26 July 2024, page 11, the words “The speed measurement device, Gatso SpeedPoints Plus Cam5” are replaced with “The average speed detection device, Gatso SpeedPoints Plus Cam5”. This notice corrects that error.

The gazettal date remains 26 July 2024.

Sean O’Dwyer
Director Legal – Government Regulatory & Prosecutions
Transport for NSW

ROADS ACT 1993

Notice of Dedication of Land as Public Road at Dunedoo in the Warrumbungle Shire Council Area

Transport for NSW, by its delegate, dedicates the land described in the schedule below as public road under section 10 of the *Roads Act 1993*.

K DURIE
Statutory Land Transactions Manager
Transport for NSW

Schedule

All those pieces or parcels of land situated in the Warrumbungle Shire Council area, Parishes of Wargundy and Bolero and Counties of Bligh and Lincoln, shown as Lots 5 to 13 inclusive Deposited Plan 1246400.

(TfNSW Papers: SF2018/206619; RO SF2015/180558)

MARINE SAFETY ACT 1998

MARINE NOTICE

Section 12(2)

REGULATION OF VESSELS – EXCLUSION ZONE & SPECIAL RESTRICTIONS

Location

Hunter River, Raymond Terrace – entire width of the river downstream from the Fitzgerald Bridge, between the prolongations of Bourke Street and Swan Street.

Duration

8.30am to 5.30pm – Sunday, 25 August 2024

Detail

Powerboat races will be conducted on the navigable waters of Hunter River, Raymond Terrace as specified above. The event will involve the use of high-speed power vessels, presenting a significant potential hazard to other waterway users.

An **EXCLUSION ZONE** is specified during the event, which will be indicated by the presence of control vessels stationed on the boundary.

Unauthorised vessels and persons are strictly prohibited from entering the Exclusion Zone during the time above.

Transit lane

Provision may be made (where necessary) for a control vessel to authorise local vessel traffic to pass safely through the Exclusion Zone via a ‘transit lane’.

Special Restrictions

Pursuant to section 12(3) of the Act, vessels using the transit lane must do so at a speed not exceeding 4 knots and must produce minimal wash.

Penalties may apply (section 12(5) - *Marine Safety Act 1998*).

For full details visit the Transport for NSW website – <https://www.nsw.gov.au/driving-boating-and-transport/using-waterways-boating-and-transport-information/restrictions-and-closures-on-nsw-waterways/marine-notices>

Marine Notice: NH2436

Date: 14 August 2024



Paul Hearfield

Manager Waterways Operations Hunter

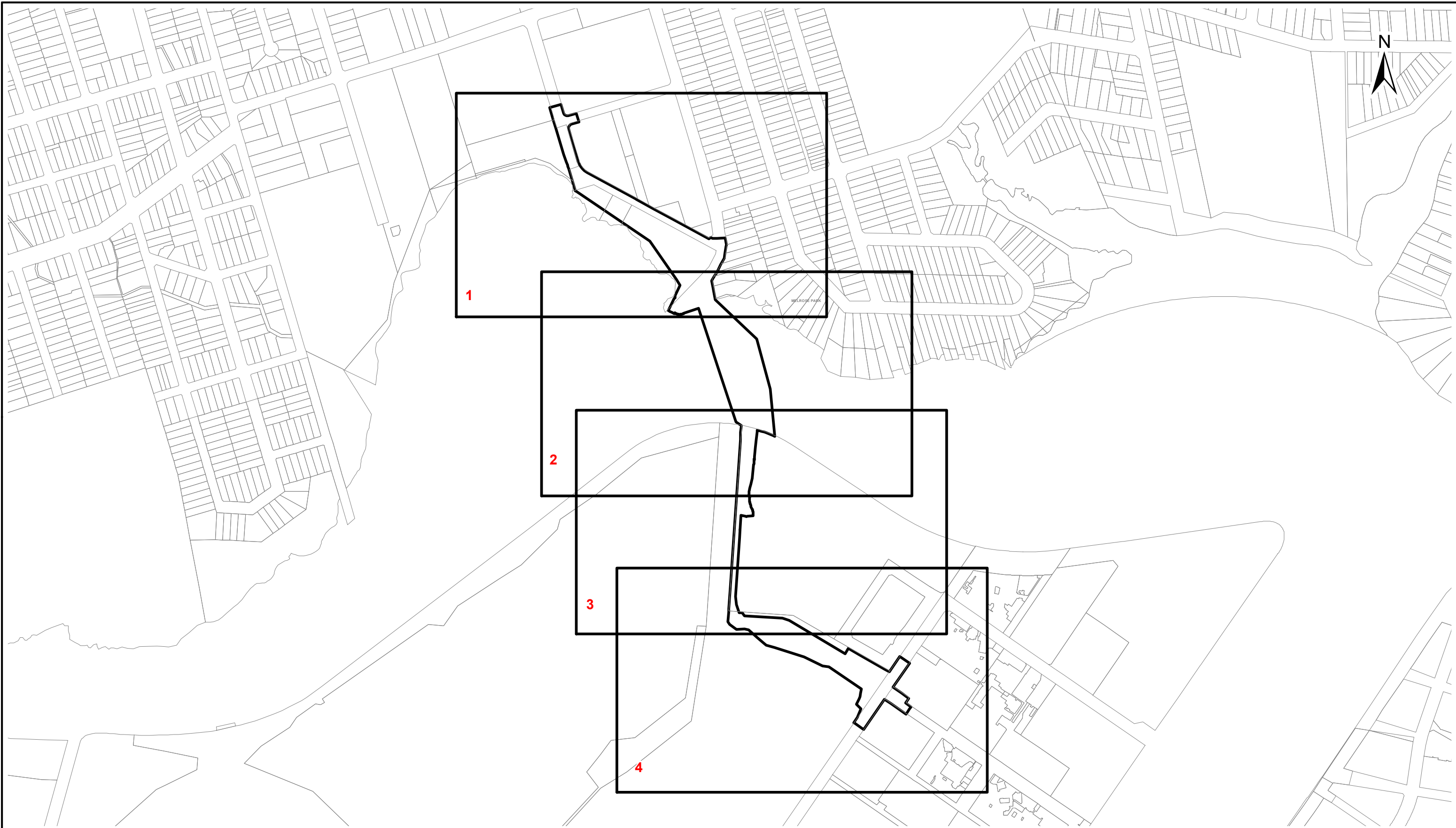
Delegate

Transport Administration (General) Regulation 2018



Clause 15AA – Declaration of Parramatta Light Rail Stage 2 Enabling Works

Parramatta Light Rail Stage 2 Enabling Works Map

The following map, comprising of one index page and four detail pages, is the ***Parramatta Light Rail Stage 2 Enabling Works Map*** within the meaning of clause 15AA(3) of the *Transport Administration (General) Regulation 2018*.



Legend

-  PARRAMATTA LIGHT RAIL BOUNDARY
-  CADASTRE

**TRANSPORT ADMINISTRATION ACT 1988
SECTION 104N LIGHT RAIL SYSTEM DECLARATION
PARRAMATTA LIGHT RAIL STAGE 2 ENABLING WORKS MAP**



Date: 12/06/2024

Scale: 1:6000

Page: 0 of 4



Legend



-  PARRAMATTA LIGHT RAIL BOUNDARY
-  CADASTRE

**TRANSPORT ADMINISTRATION ACT 1988
SECTION 104N LIGHT RAIL SYSTEM DECLARATION
PARRAMATTA LIGHT RAIL STAGE 2 ENABLING WORKS MAP**

Date: 12/06/2024
Scale: 1:1500
Page: 1 of 4

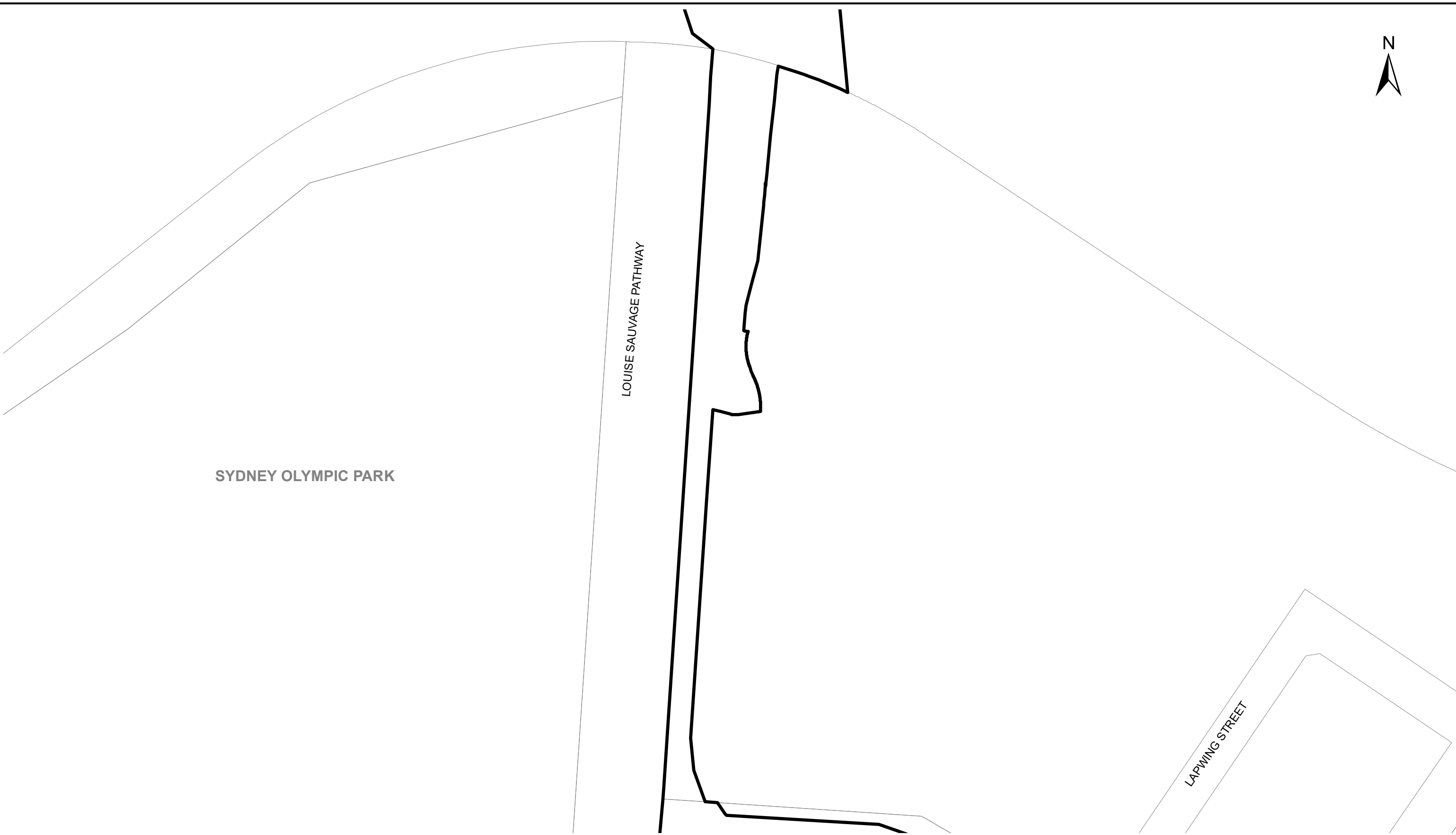


Legend

-  PARRAMATTA LIGHT RAIL BOUNDARY
-  CADASTRE

**TRANSPORT ADMINISTRATION ACT 1988
SECTION 104N LIGHT RAIL SYSTEM DECLARATION
PARRAMATTA LIGHT RAIL STAGE 2 ENABLING WORKS MAP**

Date: 12/06/2024
Scale: 1:1500
Page: 2 of 4





SYDNEY OLYMPIC PARK

LOUISE SAUVAGE PATHWAY

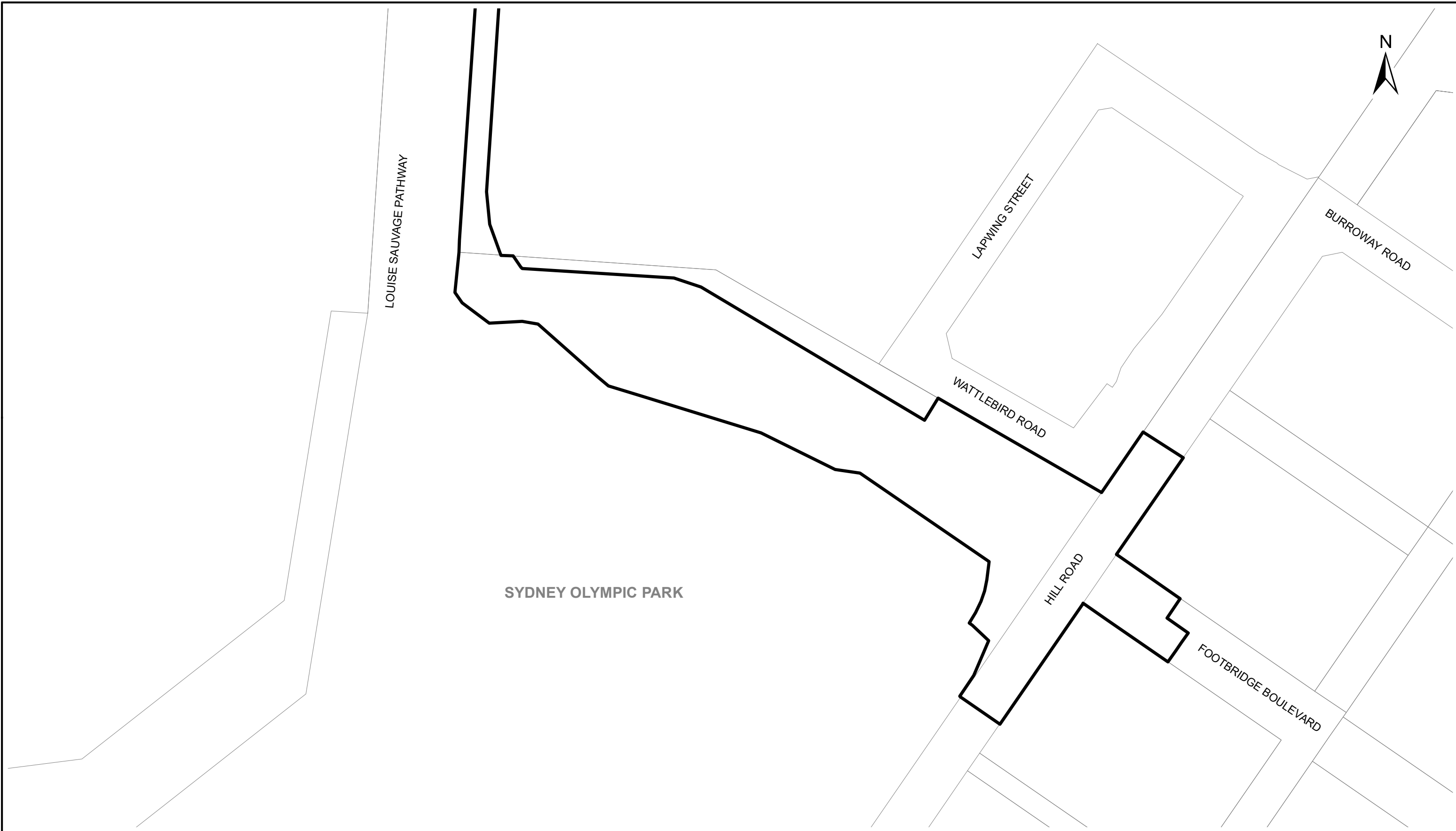
LAPWING STREET

Legend

-  PARRAMATTA LIGHT RAIL BOUNDARY
-  CADASTRE

**TRANSPORT ADMINISTRATION ACT 1988
SECTION 104N LIGHT RAIL SYSTEM DECLARATION
PARRAMATTA LIGHT RAIL STAGE 2 ENABLING WORKS MAP**

Date: 12/06/2024
Scale: 1:1500
Page: 3 of 4



Legend

- PARRAMATTA LIGHT RAIL BOUNDARY
- CADASTRE

**TRANSPORT ADMINISTRATION ACT 1988
SECTION 104N LIGHT RAIL SYSTEM DECLARATION
PARRAMATTA LIGHT RAIL STAGE 2 ENABLING WORKS MAP**

Date: 12/06/2024
Scale: 1:1500
Page: 4 of 4