



Government Gazette

of the State of

New South Wales

Number 349 - Roads and Transport

Friday, 06 September 2024

The New South Wales Government Gazette is the permanent public record of official NSW Government notices. It can also contain local council, non-government and other notices.

Each notice in the Government Gazette has a unique reference number that appears in parentheses at the end of each page of the notice and can be used as a reference for that notice. For example, [NSWGG-2024-10-1].

The Gazette is compiled by the Parliamentary Counsel's Office and published on the NSW Government Gazette website (www.gazette.legislation.nsw.gov.au) under the authority of the NSW Government. The website contains a permanent archive of past Gazettes.

To submit a notice for gazettal, visit the website.

ROADS ACT 1993

Notice of Dedication of Land as Public Road at Wollongong City Council Area

Notice is hereby given, that pursuant to section 10 of the *Roads Act 1993*, the land described hereunder in the Schedule below is hereby dedicated as public road.

GREG DOYLE
General Manager
Wollongong City Council

Schedule


All those pieces or parcels of land situated in the Wollongong City Council area, Land District of Stream Hill, Parish of Kembla and County of Camden, known as: Lot 301 and 302 in Deposited Plan 1298776.

All those pieces or parcels of land situated in the Wollongong City Council area, Land District of Dapto, Parish of Calderwood and County of Camden, known as: Lot 22 in Deposited Plan 241188.

ROADS ACT 1993
ORDER — SECTION 52A

Declaration of Parramatta Light Rail Transitway in the Local Government Area of City of Parramatta Council.

I, the Minister for Roads, pursuant to Section 52A of the Roads Act 1993 and on the recommendation of Transport for NSW, by this Order, declare each of the roads described in the schedule below as a transitway - to be designated Transitway 8013.



JOHN GRAHAM
MINISTER FOR ROADS

SCHEDULE

CLASS, NAME AND NUMBER	DESCRIPTION
Transitway No. 8013	In accordance with Section 52A of the Roads Act roadways to be declared as Transitway under PLR2 Enabling Works project are as follows: <ul style="list-style-type: none">• From the intersection of Mary Street and Waratah Street at Melrose Park heading south along Waratah Street and the intersection of Waratah Street and Wharf Road, then south along Wharf Road up to the Ermington Boat Ramp and its car park as shown in Attachment A.• From the Intersection Hill Street and Footbridge Boulevard at Wentworth Point heading north to Wattlebird Road and south towards Half Street as shown in the Attachment A.

PLAN
SHOWING PARRAMATTA LIGHT RAIL
TRANSITWAY MAP

Reduction Ratio 1:6000

Lengths are in metres

TRANSPORT FOR NSW
INFRASTRUCTURE AND PLACE

LGA: MULTIPLE

Parish: MULTIPLE

Locality: MULTIPLE

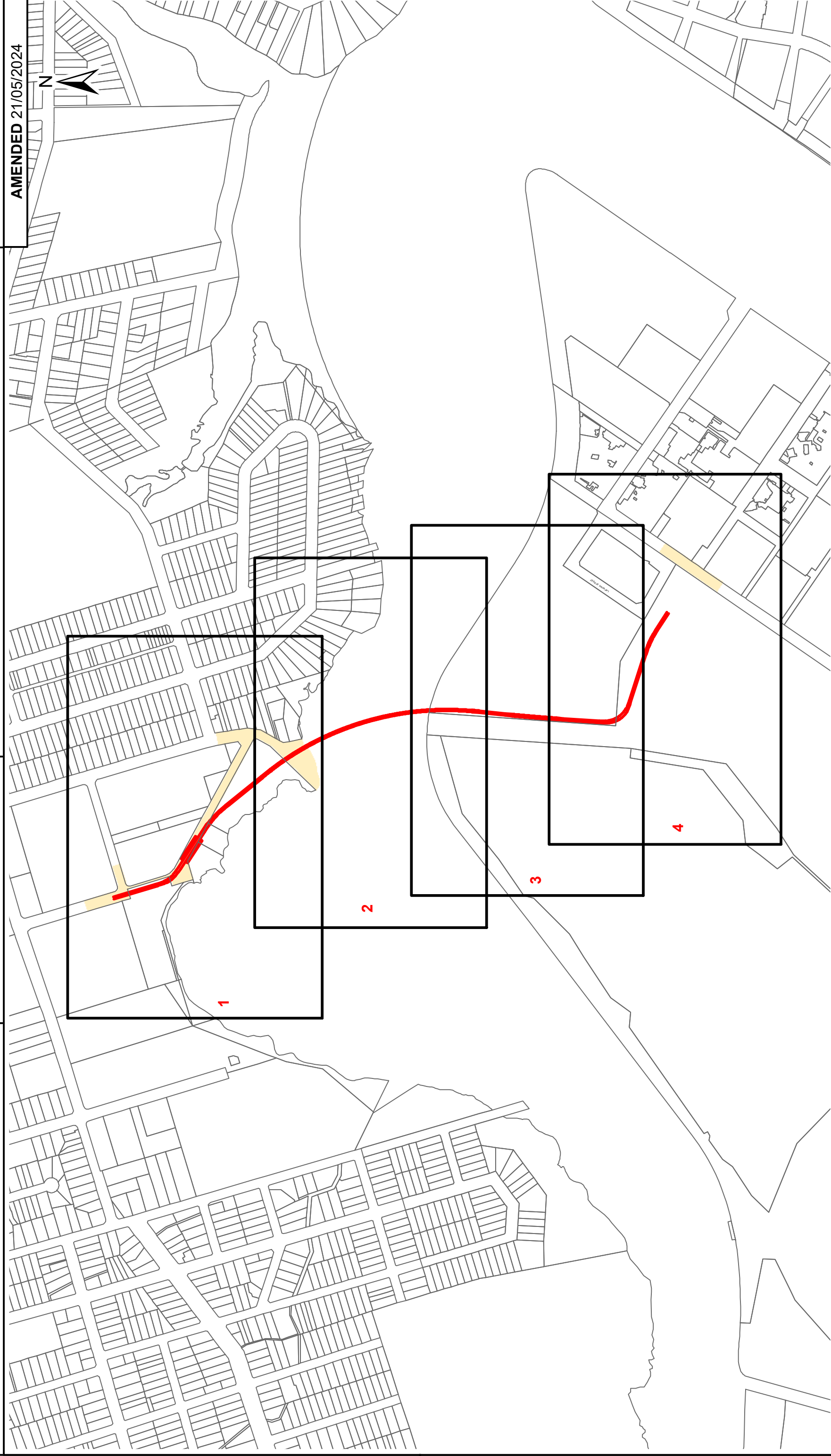
County: CUMBERLAND

SKETCH

SR 10343

DRAWN 04/08/2023

AMENDED 21/05/2024



CADASTRE

PARRAMATTA LIGHT RAIL TRACK

PARRAMATTA LIGHT RAIL STATIONS

TRANSITWAY

PLAN
SHOWING PARRAMATTA LIGHT RAIL
TRANSITWAY MAP

Reduction Ratio 1:2000

Lengths are in metres

TRANSPORT FOR NSW
INFRASTRUCTURE AND PLACE

LGA: MULTIPLE
Parish: MULTIPLE
Locality: MELROSE PARK
County: CUMBERLAND

SKETCH

SR 10343

DRAWN 04/08/2023

AMENDED 21/05/2024



PLAN
SHOWING PARRAMATTA LIGHT RAIL
TRANSITWAY MAP

Reduction Ratio 1:1500
Lengths are in metres

TRANSPORT FOR NSW
INFRASTRUCTURE AND PLACE

LGA: CITY OF PARRAMATTA Locality: MELROSE PARK
Parish: MULTIPLE County: CUMBERLAND

SKETCH

SR 10343

DRAWN 04/08/2023

AMENDED 21/05/2024



PLAN
SHOWING PARRAMATTA LIGHT RAIL
TRANSITWAY MAP

Reduction Ratio 1:1500
Lengths are in metres

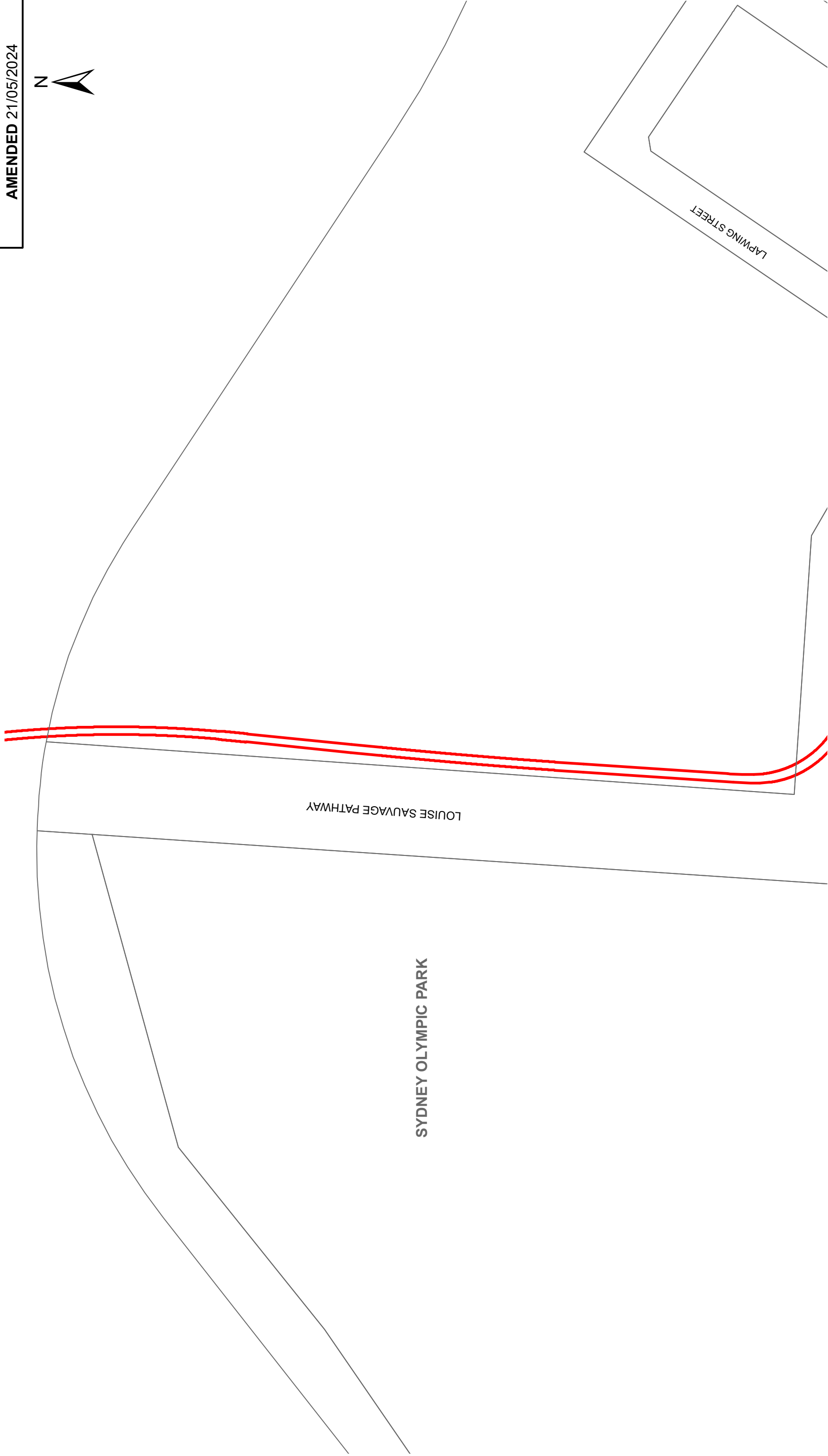
TRANSPORT FOR NSW
INFRASTRUCTURE AND PLACE
LGA: CITY OF PARRAMATTA Locality: SYDNEY OLYMPIC PARK
Parish: MULTIPLE County: CUMBERLAND

SKETCH

SR 10343

DRAWN 04/08/2023

AMENDED 21/05/2024



PLAN
SHOWING PARRAMATTA LIGHT RAIL
TRANSITWAY MAP

Reduction Ratio 1:1500

Lengths are in metres

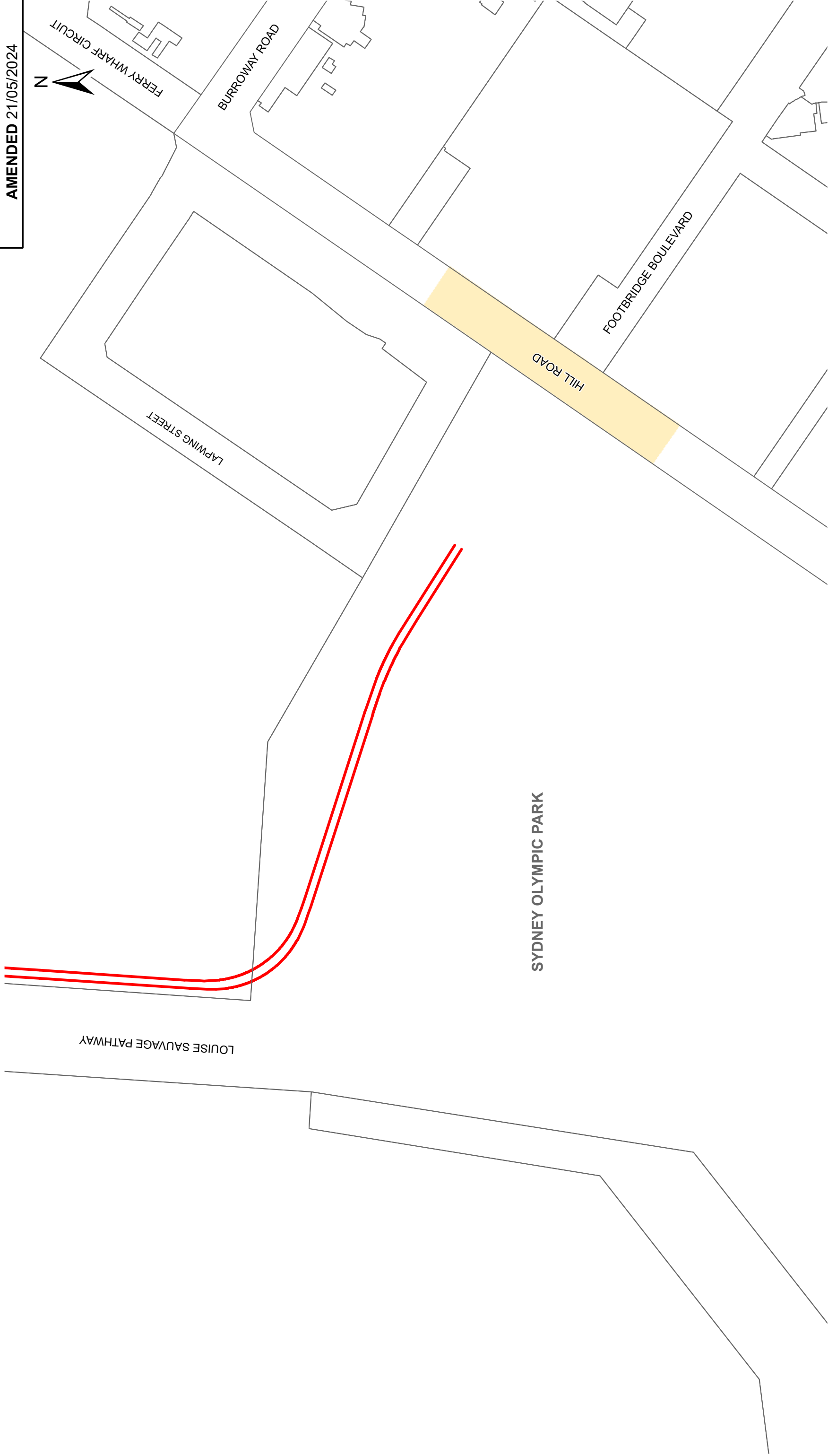
TRANSPORT FOR NSW
INFRASTRUCTURE AND PLACE
LGA: CITY OF PARRAMATTA Locality: SYDNEY OLYMPIC PARK
Parish: MULTIPLE County: CUMBERLAND

SKETCH

SR 10343

DRAWN 04/08/2023

AMENDED 21/05/2024



ROADS ACT 1993

Notice of Dedication of Land as Public Road
at Windsor, Freemans Reach and Wilberforce in the Hawkesbury City Council Area

Transport for NSW, by its delegate, dedicates the land described in the schedule below as public road under section 10 of the *Roads Act 1993*.

K DURIE
Statutory Land Transactions Manager
Transport for NSW

Schedule

All those pieces or parcels of land situated in the Hawkesbury City Council area, Parishes of St Matthew and Wilberforce and Counties of Cumberland and Cook, shown as:

Lots 42 and 43 Deposited Plan 1301054;

Lots 32 and 33 Deposited Plan 1300807;

Lot 1 Deposited Plan 236620;

Lot 51 Deposited Plan 1247051; and

Lots 12 and 13 Deposited Plan 1182305.

(TfNSW Papers: SF2024/155604; LIC SF2024/131367)

MARINE SAFETY ACT 1998

MARINE NOTICE

Section 12(2)

REGULATION OF VESSELS – EXCLUSION ZONE

Location

Hawkesbury River – Windsor Reach, between Windsor Road Bridge and the furthest downstream end of Windsor Reach.

Duration

9:00am to 5:00pm on the following dates:

- Friday 13 September 2024
- Saturday 14 September 2024
- Sunday 15 September 2024

Detail

Power boat races will be conducted on the navigable waters of the Hawkesbury River as specified above. A number of high-speed power vessels will be active in the area during the above times, presenting a significant potential hazard to other waterway users.

An **EXCLUSION ZONE** is specified during the event which will comprise the width of the river between the points described above, and will be monitored by control vessels.

Unauthorised vessels and persons are strictly prohibited from entering the Exclusion Zone.

Penalties may apply (section 12(5) – *Marine Safety Act 1998*).

For full details visit the Transport for NSW website – <https://www.nsw.gov.au/driving-boating-and-transport/using-waterways-boating-and-transport-information/restrictions-and-closures-on-nsw-waterways/marine-notice>

Marine Notice: SY2422

Date: 4 September 2024

Marcus Cahill

Manager Waterways Operations Hawkesbury River/Broken Bay

Delegate