



# *Government Gazette*

of the State of

New South Wales

**Number 365 - Local Government**

**Monday, 23 September 2024**

---

The New South Wales Government Gazette is the permanent public record of official NSW Government notices. It can also contain local council, non-government and other notices.

Each notice in the Government Gazette has a unique reference number that appears in parentheses at the end of each page of the notice and can be used as a reference for that notice. For example, [NSWGG-2024-10-1].

The Gazette is compiled by the Parliamentary Counsel's Office and published on the NSW Government Gazette website ([www.gazette.legislation.nsw.gov.au](http://www.gazette.legislation.nsw.gov.au)) under the authority of the NSW Government. The website contains a permanent archive of past Gazettes.

To submit a notice for gazettal, visit the website.


**WINGECARRIBEE SHIRE COUNCIL**

Roads Act 1993, Section 10

Dedication of Land as Public Road

NOTICE is hereby given by Wingecarrabee Shire Council, pursuant to section 10 of the *Roads Act 1993*, that the land described in the Schedule below is hereby dedicated as public road.

LISA MISCAMBLE  
General Manager  
Wingecarrabee Shire Council  
Civic Centre  
68 Elizabeth St  
Moss Vale NSW 2577



General Manager

---

**SCHEDULE 1**

*Parish – Yarrawa; County – Camden  
Locality – Robertson; LGA – Wingecarrabee Shire Council*

Lot 1 DP 1302377 Shierlaw Road, Robertson  
Lot 2 DP 1302377 Shierlaw Road, Robertson

MID-COAST COUNCIL

Roads Act 1993

NOTIFICATION OF CLOSURE OF A ROAD

NOTICE is hereby given by Mid-Coast Council in pursuance of Part 4, Division 3, Roads Act 1993, that the public road hereunder described is closed, and the land comprised therein ceases to be public road and the rights of passage and access that previously existed in relation to the road are extinguished.

Upon closing, title to the land comprising the former public road will remain vested in Mid-Coast Council as operational land for the purposes of the Local Government Act 1993.

DESCRIPTION

Parish of Coolongolook, County of Gloucester

Lot 1 DP1306124

Lot 4 DP1306124

Dated 17 September 2024

ADRIAN PANUCCIO  
General Manager  
Mid-Coast Council  
2 Biripi Way  
TAREE NSW 2430  
Council ref: RD24638

**GOVERNMENT GAZETTAL NOTICE**


**WINGECARRIBEE SHIRE COUNCIL**

**ROADS ACT 1993**

**SECTION 16 – DEDICATION OF LAND AS PUBLIC ROAD**

NOTICE is hereby given by Wingecarribee Shire Council that, pursuant to section 16 of the *Roads Act 1993*, the land described hereunder in the Schedule below is hereby dedicated as public road.

Dated: August 2024



---

Lisa Miscamble  
General Manager  
Wingecarribee Shire Council

**SCHEDULE**

Lot 1 in Deposited Plan 1295776

Lot 2 in Deposited Plan 1295776

Lot 3 in Deposited Plan 1295776

Parish of Mittagong

County of Cumberland

Land District of Bowral

LGA of Wingecarribee

It is intended to dedicate Lot 3 in Deposited Plan 1295776 to the public as a public road under Section 16 of the *Roads Act 1993*.

It is intended to dedicate Lots 1 and 2 in Deposited Plan 1295776 to the public as public roads under Section 16 of the *Roads Act 1993* subject to the Easement for Overhead Power Lines 9 Wide (A) depicted on Deposited Plan 1295776.

WINGECARRIBEE SHIRE COUNCIL

*Roads Act 1993*


ROAD CLOSURE

NOTICE is hereby given by Wingecarribee Shire Council in pursuance of section 38D, Division 3 of Part 4 of the *Roads Act 1993*, that the road hereunder described is closed and the lands comprised therein cease to be public road and the rights of passage and access that previously existed in relation to the road is extinguished. Upon closing, title to the land, comprising the former public road, will vest in Wingecarribee Shire Council as operational land for the purposes of the *Local Government Act 1993*.

DESCRIPTION

Parish – Colo; County – Camden  
Land District – Colo Vale, LGA – Wingecarribee  
Road Closed: Lot 100 DP 1308300

Dated: August, 2024



---

Lisa Miscamble  
General Manager  
Wingecarribee Shire Council  
68 Elizabeth Street, Moss Vale, 2577

Port Stephens Council

ROADS ACT 1993

Naming of Roads

*Notice is hereby given that Port Stephens Council, pursuant to section 162 of the Roads Act 1993, has officially named the road(s) as shown hereunder:*

<b>Name</b>	<b>Locality</b>
Aspiration Boulevard	RAYMOND TERRACE
<b>Description</b>	
The new road "Aspiration Boulevard" will extend off the new road "Supreme Drive" within a subdivision Lot 4 DP 223418.	
<b>Name</b>	<b>Locality</b>
Supreme Drive	RAYMOND TERRACE
<b>Description</b>	
The new road "Supreme Drive" will extend in a north westerly direction off Rees James Road, Raymond Terrace within a subdivision Lot 4 DP 223418.	

Tim Crosdale  
General Manager  
Port Stephens Council  
116 Adelaide Street  
RAYMOND TERRACE NSW 2324

Lake Macquarie City Council

ROADS ACT 1993

Naming of Roads

*Notice is hereby given that Lake Macquarie City Council, pursuant to section 162 of the Roads Act 1993, has officially named the road(s) as shown hereunder:*

<b>Name</b>	<b>Locality</b>
Rose Tree Road	BENNETTS GREEN
<b>Description</b>	
Starts at Pacific Highway Service Road and ends at the extension of Waterloo Street.	

MORVEN CAMERON  
Chief Executive Officer  
Lake Macquarie City Council  
Box 1906  
HUNTER REGION MAIL CENTRE NSW 2310

Clarence Valley Council

ROADS ACT 1993

Naming of Roads

*Notice is hereby given that Clarence Valley Council, pursuant to section 162 of the Roads Act 1993, has officially named the road(s) as shown hereunder:*

<b>Name</b>	<b>Locality</b>
Thorold Way	JUNCTION HILL
<b>Description</b>	
The road is to be constructed in the subdivision of Lot 1 DP 1057941, as approved under SUB2019/0025, off Crowther Drive, Junction Hill.	
<b>Name</b>	<b>Locality</b>
Davison Avenue	JUNCTION HILL
<b>Description</b>	
The road is to be constructed in the subdivision of Lot 1 DP 1057941, as approved under SUB2019/0025, off Trenayr Road, Junction Hill.	

Laura Black  
General Manager  
Clarence Valley Council  
2 Prince Street  
Grafton NSW 2460



BLACKTOWN CITY COUNCIL

Roads Act 1993, Section 10

Dedication of Land as a Public Road

NOTICE is hereby given that in accordance with Section 10 of the Roads Act 1993, the land described in the Schedule below is dedicated to the public as road. K. Robinson, Chief Executive Officer, Blacktown City Council, PO Box 63, Blacktown NSW 2148.

SCHEDULE

Lot 3 DP 1272763 Glengarrie Road, Marsden Park