



# *Government Gazette*

of the State of

New South Wales

**Number 24 - Crown Land**

**Friday, 24 January 2025**

---

The New South Wales Government Gazette is the permanent public record of official NSW Government notices. It can also contain local council, non-government and other notices.

Each notice in the Government Gazette has a unique reference number that appears in parentheses at the end of each page of the notice and can be used as a reference for that notice. For example, [NSWGG-2024-10-1].

The Gazette is compiled by the Parliamentary Counsel's Office and published on the NSW Government Gazette website ([www.gazette.legislation.nsw.gov.au](http://www.gazette.legislation.nsw.gov.au)) under the authority of the NSW Government. The website contains a permanent archive of past Gazettes.

To submit a notice for gazettal, visit the website.

**ROADS ACT 1993**  
**TRANSFER OF A CROWN ROAD TO A ROADS AUTHORITY**

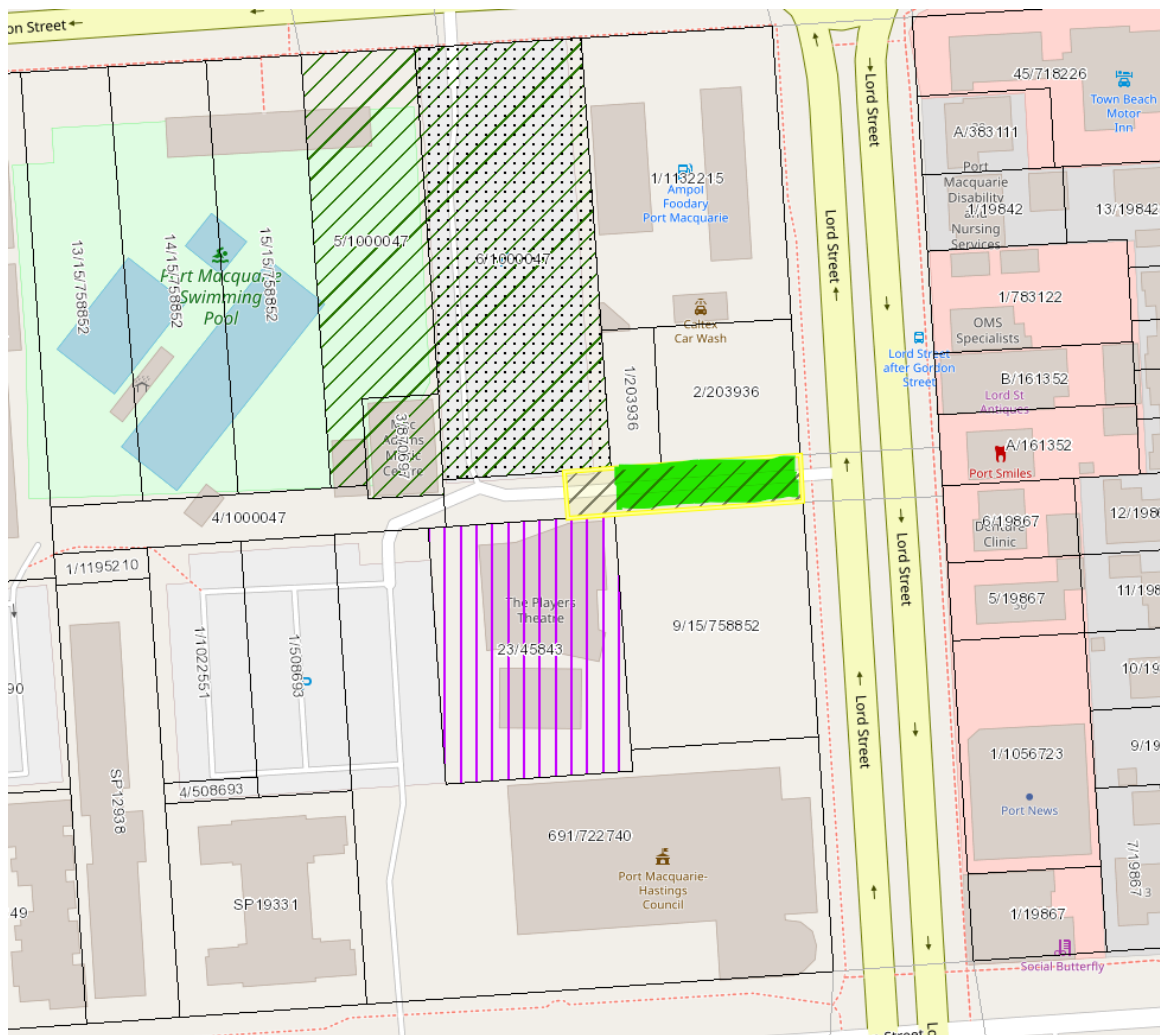
In pursuance of the provisions of Section 152I of the *Roads Act 1993*, the Crown road specified in Schedule 1 is transferred to the roads authority specified in Schedule 2 hereunder, and as from the date of publication of this notice, the road specified in Schedule 1 ceases to be a Crown road.

The Hon. Stephen Kamper MP  
Minister for Lands and Property

**Schedule 1**

Parish – Macquarie County - Macquarie  
Land District - Grafton Locality – Port Macquarie  
LGA: Port Macquarie Hastings Council

**DESCRIPTION:** Crown Public Road as shown on diagram below by green colour.  
Approximately 0.0394 hectares



**Schedule 2**

Roads Authority: Port Macquarie Hastings Council  
Crown Lands Ref: 24/04478#4 W675087

---

**REVOCATION OF RESERVE OF CROWN LAND  
CROWN LAND MANAGEMENT ACT 2016**

Pursuant to Section 2.11 of the *Crown Land Management Act 2016*, the reservation of Crown land specified in Column 1 of the following Schedule is revoked to the extent specified opposite in Column 2 of the Schedule.

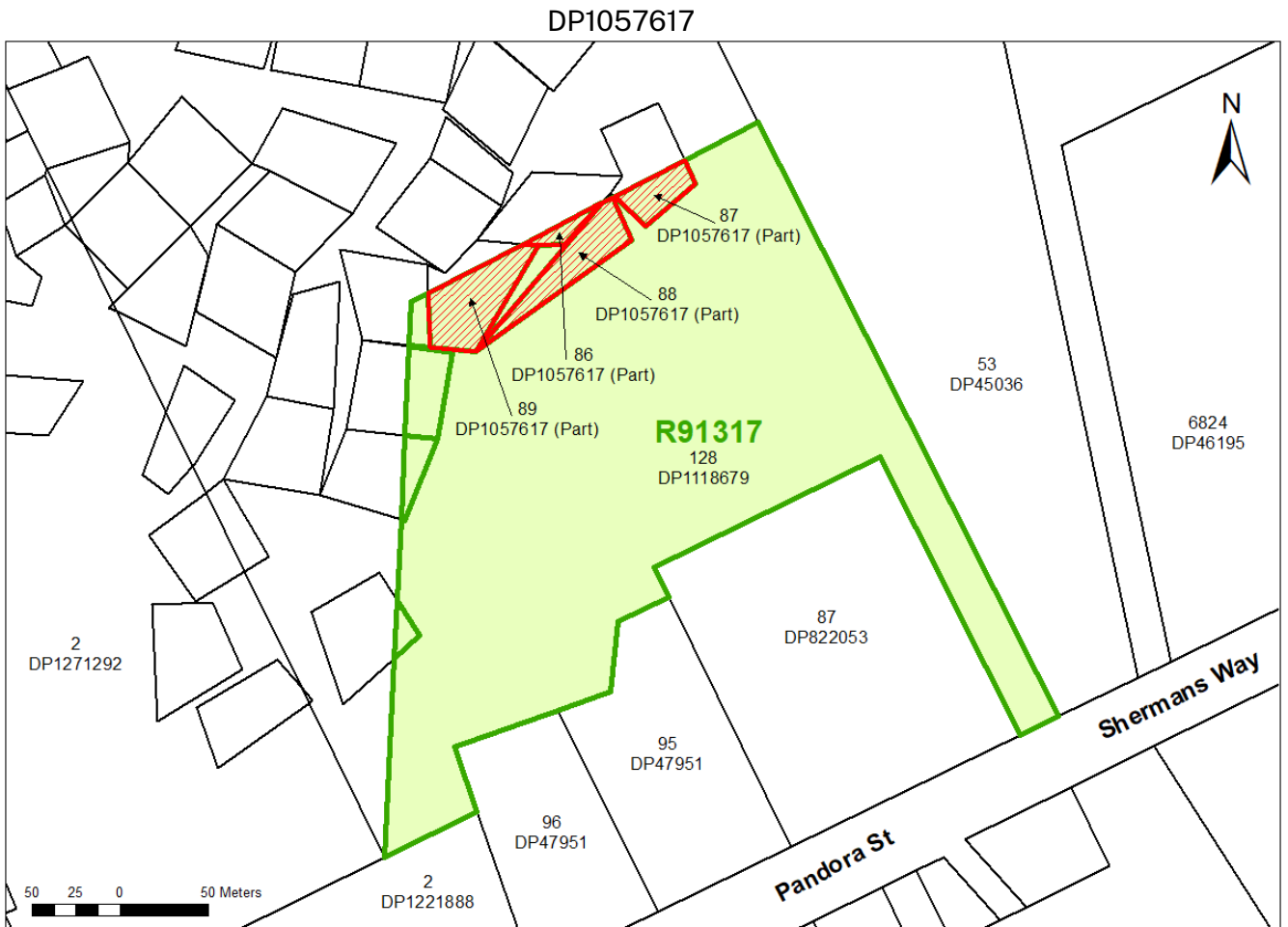
The Hon. Stephen Kamper, M.P.  
Minister for Lands and Property

**Schedule**

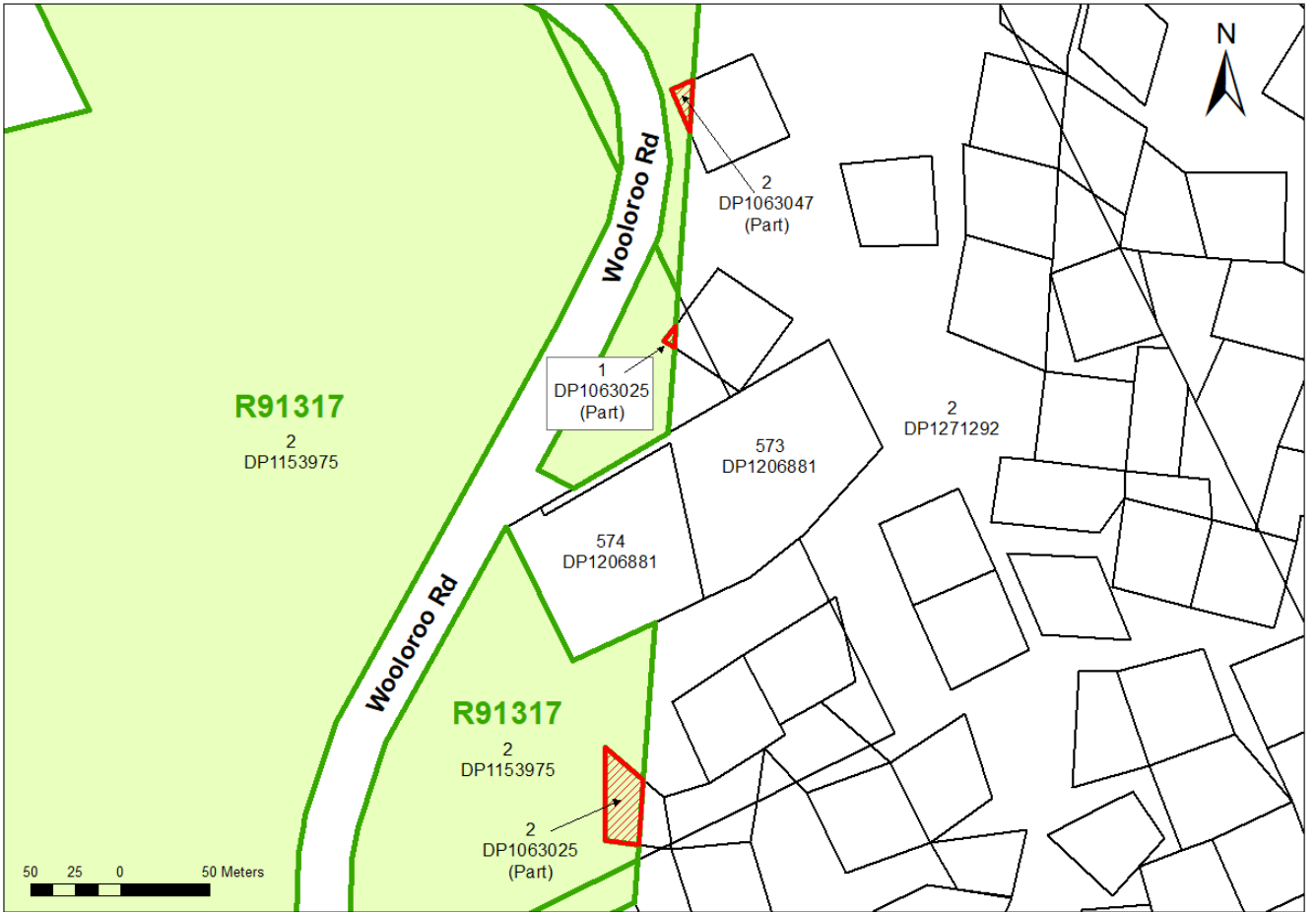
<b>Column 1</b>	<b>Column 2</b>
Land/Admin District: Walgett North Local Government Area: Walgett	The part being Lots 86, 87, 88, & 89 in DP1057617, Lot 2 DP1063047, and Lots 1 & 2 in DP1063025 as shown by red hatching on the diagrams below.
Locality: Lightning Ridge Reserve No. 91317 Public Purpose: Village Purposes Notified: 17 November 1978	Parish: Wallangulla County: Finch Area: about 0.57 hectares

File Reference: 19/02574

Note: The land being revoked, Lots 86, 87, 88, & 89 in DP1057617, Lot 2 DP1063047, and Lots 1 & 2 in DP1063025, is currently held under Western Lands Leases.



DP1063025 / DP1063047



**CROWN LAND MANAGEMENT ACT 2016**  
**NOTICE - CROWN LAND TO BE USED OR OCCUPIED FOR OTHER PURPOSE UNDER S 2.18(2)(b)**

Pursuant to section 2.18(2)(b) of the Crown Land Management Act 2016, the Crown land specified in Column 2 of the following Schedule is proposed to be used or occupied under a relevant interest granted for the purpose(s) specified in Column 1 of the following Schedule.

The Hon. Stephen Kamper MP  
Minister for Lands and Property

---

<b>Column 1</b>	<b>Schedule</b>
Access (relevant interest - Licence 673188)	<b>Column 2</b>
Irrigation Channel (relevant interest - Licence 673188)	Reserve No. 750482
Water Storage (relevant interest - Licence 673188)	Public Purpose: Future Public Requirements
	Notified: 29-Jun-2007
	File Reference: R750482/PURP001/001

---

<b>Column 1</b>	<b>Schedule</b>
Mooring Site (relevant interest - Licence 673093)	<b>Column 2</b>
Pontoon (relevant interest - Licence 673093)	Reserve No. 56146
Retaining Wall (relevant interest - Licence 673093)	Public Purpose: Generally
Walkway (relevant interest - Licence 673093)	Notified: 11-May-1923
	File Reference: R56146/PURP1284/001

---

<b>Column 1</b>	<b>Schedule</b>
Mooring Site (relevant interest - Licence 673093)	<b>Column 2</b>
Pontoon (relevant interest - Licence 673093)	Reserve No. 1011268
Retaining Wall (relevant interest - Licence 673093)	Public Purpose: Future Public Requirements
Walkway (relevant interest - Licence 673093)	Notified: 3-Feb-2006
	File Reference: R1011268/PURP1382/001

---

<b>Column 1</b>	<b>Schedule</b>
Irrigation Channel (relevant interest - Licence 671555)	<b>Column 2</b>
	Reserve No. 64264
	Public Purpose: Travelling Stock
	Notified: 17-Nov-1933
	File Reference: R64264/PURP006/001

---

<b>Column 1</b>	<b>Schedule</b>
Dam (relevant interest - Licence 672055)	<b>Column 2</b>
	Reserve No. 756310
	Public Purpose: Future Public Requirements
	Notified: 29-Jun-2007
	File Reference: R756310/PURP001/001

---

<b>Column 1</b>	<b>Schedule</b>
Monitoring Gauge (relevant interest - Licence 673044)	<b>Column 2</b>
Site Investigations (relevant interest - Licence 673044)	Reserve No. 67938
	Public Purpose: Travelling Stock
	Notified: 21-Oct-1938
	File Reference: R67938/PURP001/001

---

---

**Column 1**

Monitoring Gauge (relevant interest - Licence 673044)  
Site Investigations (relevant interest - Licence 673044)

**Schedule****Column 2**

Reserve No. 3024  
Public Purpose: Travelling Stock  
Notified: 13-Oct-1884  
File Reference: R3024 (1004729)/PURP001/001

---

**Column 1**

Monitoring Gauge (relevant interest - Licence 673044)  
Site Investigations (relevant interest - Licence 673044)

**Schedule****Column 2**

Reserve No. 43180  
Public Purpose: Travelling Stock  
Notified: 28-Oct-1908  
File Reference: R43180/PURP001/001

---

**Column 1**

Monitoring Gauge (relevant interest - Licence 673044)  
Site Investigations (relevant interest - Licence 673044)

**Schedule****Column 2**

Reserve No. 42473  
Public Purpose: Trigonometrical Station  
Notified: 12-Feb-1908  
File Reference: R42473/PURP001/001

---

**Column 1**

Monitoring Gauge (relevant interest - Licence 673044)  
Site Investigations (relevant interest - Licence 673044)

**Schedule****Column 2**

Reserve No. 31727  
Public Purpose: Forest  
Notified: 3-Nov-1900  
File Reference: R31727/PURP001/001

---

**Column 1**

Monitoring Gauge (relevant interest - Licence 673044)  
Site Investigations (relevant interest - Licence 673044)

**Schedule****Column 2**

Reserve No. 3026  
Public Purpose: Camping  
Notified: 13-Oct-1884  
File Reference: R3026 (1004728)/PURP001/001

---

**CROWN LAND MANAGEMENT ACT 2016**  
**NOTICE - CROWN LAND TO BE USED OR OCCUPIED FOR OTHER PURPOSE UNDER S 2.18(2)(b)**

Pursuant to section 2.18(2)(b) of the Crown Land Management Act 2016, the Crown land specified in Column 2 of the following Schedule is proposed to be used or occupied under a relevant interest granted for the purpose(s) specified in Column 1 of the following Schedule.

The Hon. Stephen Kamper MP  
Minister for Lands and Property

---

<b>Column 1</b>	<b>Schedule</b>
Communication Facilities (relevant interest - Licence - 675229) Access (relevant interest - Licence - 675229)	<b>Column 2</b> Reserve No. 88701 Public Purpose: Public Recreation, Urban Services, Government Purposes Notified: 1-Sep-1972 File Reference: R88701/PURP002/001

---

<b>Column 1</b>	<b>Schedule</b>
Communication Facilities (relevant interest - Licence - 675286) Access (relevant interest - Licence - 675286)	<b>Column 2</b> Reserve No. 65411 Public Purpose: Trigonometrical Purposes Notified: 9-Aug-1935 File Reference: R65411/PURP007/001

---



**CROWN LAND MANAGEMENT ACT 2016  
REVOCATION OF RESERVATION OF CROWN LAND**

Pursuant to Section 2.11 of the *Crown Land Management Act 2016*, the reservation of Crown land specified in Column 1 of the Schedule hereunder is revoked to the extent specified in Column 2 of the Schedule hereunder.

The Hon. Stephen Kamper, MP  
Minister for Lands and Property

---

**Schedule**

**Column 1**

Reserve No: 70549  
Land District: Walgett North  
Local Government Area: Walgett  
Locality: Cumborah

Public Purpose: Travelling Stock  
Notified: 17 April 1942  
File Reference: WLL8385-2#03

**Column 2**

The part of reserve 70549 in the eastern part of Lot 4100 DP 766605.  
Parishes Mureabun, Currall County Finch.  
Area: about 270 ha

This part co-exists with Western Lands Lease 8385

---

**CROWN LAND MANAGEMENT ACT 2016  
REVOCATION OF RESERVATION OF CROWN LAND**

Pursuant to Section 2.11 of the *Crown Land Management Act 2016*, the reservation of Crown land specified in Column 1 of the Schedule hereunder is revoked to the extent specified in Column 2 of the Schedule hereunder.

The Hon. Stephen Kamper, MP  
Minister for Lands and Property

---

**Schedule**

**Column 1**

Reserve No: 301  
Land District: Balranald  
Local Government Area: Central Darling  
Locality: Ivanhoe

Public Purpose: Travelling Stock  
Notified: 29 September 1877  
File Reference: 13/04015#01

**Column 2**

The part of reserve 301 in the eastern part of Lot 467 DP 761324.  
Parish Matheson County Manara.  
Area: about 685 ha

This part co-exists with Western Lands Lease 2404

---

---

**Schedule**

**Column 1**

Reserve No: 52287  
Land District: Balranald  
Local Government Area: Central Darling  
Locality: Ivanhoe

Public Purpose: Travelling Stock  
Notified: 6 July 1917  
File Reference: 13/04015#01

**Column 2**

The whole of reserve 52287 being part  
Lot 467 DP 761324.  
Parish Matheson County Manara.  
Area: about 223 ha

This co-exists with Western Lands  
Lease 2404

---

---

**Schedule**

**Column 1**

Reserve No: 68195  
Land District: Balranald  
Local Government Area: Central Darling  
Locality: Ivanhoe

Public Purpose: Travelling Stock  
Notified: 3 March 1939  
File Reference: 13/04015#01

**Column 2**

The part of reserve 68195 in the eastern part of  
Lot 467 DP 761324.  
Parish Matheson County Manara.  
Area: about 410 ha

This part co-exists with Western Lands  
Lease 2404

---

**CROWN LAND MANAGEMENT ACT 2016**  
**AUTHORISATION OF USE FOR ADDITIONAL PURPOSE UNDER S 2.14**

Pursuant to section 2.14 of the Crown Land Management Act 2016, the Crown land specified in Column 2 of the following Schedule is authorised to be used for the additional purpose(s) specified opposite in Column 1 of the Schedule.

The Hon. Stephen Kamper MP  
Minister for Lands and Property

**Column 1**  
Government Purposes

---

**Schedule**

**Column 2**  
Reserve No. 2896  
Public Purpose: Pilot Station  
Notified: 8-Jan-1887  
File Reference: R2896/PURP001/002

---

**CROWN LAND MANAGEMENT ACT 2016**  
**APPOINTMENT OF STATUTORY LAND MANAGER BOARD MEMBERS**

Pursuant to clause 4(1) of Schedule 5 to the *Crown Land Management Act 2016*, the persons specified in Column 1 of the Schedule hereunder are appointed, for the terms of office specified in that Column, as board members for the statutory land manager specified opposite in Column 2, which has been appointed as Crown land manager of the land referred to in Column 3 of the Schedule. It is a condition of the appointment that the board member must comply with the Department of Planning, Housing and Infrastructure - Crown Lands *Crown reserve code of conduct: For non-council Crown land managers and commons trusts* (as may be amended or replaced from time to time).

The Hon. Stephen Kamper MP  
Minister for Lands and Property

<b>Schedule</b>		
<b>Column 1</b>	<b>Column 2</b>	<b>Column 3</b>
Mr Richard William Riley	The Susan And Elizabeth Islands Recreation Land Manager	Reserve No. 540041 Purpose: Public Recreation Notified: 3-May-1957
Ms Claire Elaine Purvis (re-appointment)		
Mr Antony Leo Van Haren (re-appointment)		Reserve No. 540107 Purpose: Public Recreation Notified: 3-May-1957
Mr Stuart Alan Murphy (re-appointment)		
For a term commencing 28-Feb-2025 and expiring 27-Feb-2030		File Reference: SLM/APP1037/001

**CROWN LAND MANAGEMENT ACT 2016**  
**APPOINTMENT OF STATUTORY LAND MANAGER BOARD MEMBERS**

Pursuant to clause 4(1) of Schedule 5 to the *Crown Land Management Act 2016*, the persons specified in Column 1 of the Schedule hereunder are appointed, for the terms of office specified in that Column, as board members for the statutory land manager specified opposite in Column 2, which has been appointed as Crown land manager of the land referred to in Column 3 of the Schedule. It is a condition of the appointment that the board member must comply with the Department of Planning, Housing and Infrastructure - Crown Lands *Crown reserve code of conduct: For non-council Crown land managers and commons trusts* (as may be amended or replaced from time to time).

The Hon. Stephen Kamper MP  
Minister for Lands and Property

<b>Schedule</b>		
<b>Column 1</b>	<b>Column 2</b>	<b>Column 3</b>
Mr Kenneth John Milling (re-appointment)	Dunedoo Racecourse And Recreation Reserve Land Manager	Reserve No. 52173 Purpose: Racecourse Public Recreation Notified: 20-Apr-1917
Mr Malcolm Rouse		
Mr Raymond Kenneth Hudspeth (re-appointment)		File Reference: SLM/APP942/001
Mrs Sharon Mary Milsom (re-appointment)		
Mr Luke Mathew Milsom (re-appointment)		
For a term commencing date of this notice and expiring 23-Jan-2030		

**CROWN LAND MANAGEMENT ACT 2016**  
**APPOINTMENT OF STATUTORY LAND MANAGER BOARD MEMBERS**

Pursuant to clause 4(1) of Schedule 5 to the *Crown Land Management Act 2016*, the persons specified in Column 1 of the Schedule hereunder are appointed, for the terms of office specified in that Column, as board members for the statutory land manager specified opposite in Column 2, which has been appointed as Crown land manager of the land referred to in Column 3 of the Schedule. It is a condition of the appointment that the board member must comply with the Department of Planning, Housing and Infrastructure - Crown Lands *Crown reserve code of conduct: For non-council Crown land managers and commons trusts* (as may be amended or replaced from time to time).

The Hon. Stephen Kamper MP  
Minister for Lands and Property

	<hr/> <b>Schedule</b> <hr/>	
<b>Column 1</b>	<b>Column 2</b>	<b>Column 3</b>
Richard Bentley Clifford Moon	Deepwater Public Hall Land Manager	Reserve No. 110017 Purpose: Public Hall Notified: 25-Mar-1988
For a term commencing date of this notice and expiring 19-Jan-2027		File Reference: SLM/APP947/001

**CROWN LAND MANAGEMENT ACT 2016  
DISSOLUTION OF STATUTORY LAND MANAGER**

Pursuant to clause 34(1) of Schedule 5 to the *Crown Land Management Act 2016*, the statutory land manager specified in Column 1 of the Schedule hereunder is dissolved by this Act.

All assets, rights and liabilities of the dissolved statutory land manager are transferred to the Minister.

The Hon. Stephen Kamper MP  
Minister for Lands and Property

---

**Schedule**

**Column 1**

Armidale Archery Reserve Land Manager

---

**CROWN LAND MANAGEMENT ACT 2016  
DISSOLUTION OF STATUTORY LAND MANAGER**

Pursuant to clause 34(1) of Schedule 5 to the *Crown Land Management Act 2016*, the statutory land manager specified in Column 1 of the Schedule hereunder is dissolved by this Act.

All assets, rights and liabilities of the dissolved statutory land manager are transferred to the Minister.

The Hon. Stephen Kamper MP  
Minister for Lands and Property

---

**Schedule**

**Column 1**

Warialda Racecourse Land Manager

---

**CROWN LAND MANAGEMENT ACT 2016**  
**NOTICE - CROWN LAND TO BE USED OR OCCUPIED FOR OTHER PURPOSE UNDER S 2.18(2)(b)**

Pursuant to section 2.18(2)(b) of the Crown Land Management Act 2016, the Crown land specified in Column 2 of the following Schedule is proposed to be used or occupied under a relevant interest granted for the purpose(s) specified in Column 1 of the following Schedule.

The Hon. Stephen Kamper MP  
Minister for Lands and Property

---

**Column 1**

Jetty (relevant interest - Licence 640288)  
Pontoon (relevant interest - Licence 640288)  
Ramp (relevant interest - Licence 640288)

**Schedule**

**Column 2**

Reserve No. 56146  
Public Purpose: Generally  
Notified: 11-May-1923  
File Reference: R56146/PURP1285/001

---

**Column 1**

Jetty (relevant interest - Licence 640288)  
Pontoon (relevant interest - Licence 640288)  
Ramp (relevant interest - Licence 640288)

**Schedule**

**Column 2**

Reserve No. 1011268  
Public Purpose: Future Public Requirements  
Notified: 3-Feb-2006  
File Reference: R1011268/PURP1383/001

---

**CROWN LAND MANAGEMENT ACT 2016**  
**APPOINTMENT OF CROWN LAND MANAGER**

Pursuant to clause 3.3 of Part 3 to the *Crown Land Management Act 2016*, the persons specified in Schedule 1 hereunder are appointed, for the terms of office specified in that Schedule, as Crown land manager of the land referred to in Schedule 2.

It is a condition of the appointment that the performance of duties as Crown land manager must be in compliance with the code of conduct adopted under section 440 of the *Local Government Act 1993*.

The Hon. Stephen Kamper MP  
Minister for Lands and Property

---

**Schedule 1**

Nambucca Valley Council (ABN: 71 323 535 981)

For a term commencing the day of this notice

**Schedule 2**

Reserve No. 90906  
Reserve Purpose: Public Recreation  
Notified: 23-Sep-1977

File Reference: R90906/MGT001/003

---



# GRANTING OF A WESTERN LANDS LEASE

## CROWN LAND MANAGEMENT ACT 2016

IT is hereby notified that under the provisions of Section 5.3 and 5.16(2) of the *Crown Land Management Act 2016*, the Western Lands Lease(s) of the land specified in the following Schedule have been granted effective 1 March 2025. The lease term is perpetual.

The leases are subject to the provisions of the *Crown Land Management Act 2016* and the Regulations thereunder and to the conditions as published in the Government Gazette of 25 October 2024, Notice Reference [NSWGG-2024-416-6].

The land is to be used only for the purpose for which the lease is granted.

The leases are also subject to Schedule 1A of the Ongoing Tenures (including White Cliffs) Indigenous Land Use Agreement (Body Corporate Agreement).

The Hon. Stephen Kamper, M.P.  
Minister for Lands and Property

-----

### SCHEDULE

Administrative District: Wilcannia  
Parish: Kirk County: Yungnulgra  
Locality: White Cliffs  
LGA: Central Darling

WLL No.	Name of Lessee	File Ref.	Folio ID (Lot/DP)	Surface Area (m2)	Underground Component	Purpose
15364	Graeme Keith ROBINSON	23/07481	8/1297340	3515	Yes	Urban (Residential)