



Government Gazette

of the State of

New South Wales

Number 102 - Roads and Transport

Friday, 14 March 2025

The New South Wales Government Gazette is the permanent public record of official NSW Government notices. It can also contain local council, non-government and other notices.

Each notice in the Government Gazette has a unique reference number that appears in parentheses at the end of each page of the notice and can be used as a reference for that notice. For example, [NSWGG-2024-10-1].

The Gazette is compiled by the Parliamentary Counsel's Office and published on the NSW Government Gazette website (www.gazette.nsw.gov.au) under the authority of the NSW Government. The website contains a permanent archive of past Gazettes.

To submit a notice for gazettal, visit the website.


WARRUMBUNGLA SHIRE COUNCIL

Roads Act 1993

Notification of Road Closure

Notice is hereby given under the Roads Act 1993, section 38, that the road as set out in the Schedule below is closed. The land comprised therein ceases to be a public road and the rights of passage and access that previously existed in relation to the road are extinguished. Upon closing, title to the land, comprising the former public road, will vest in Warrumbungle Shire Council, and is classified as operational land for the purposes of the Local Government Act 1993.

Dated 19th February 2025


[Signatory]
General Manager
Warrumbungle Shire Council
PO Box 191
Coonabarabran NSW 2357

Schedule

Lot 500 DP 1300516

ROADS ACT 1993

Notice of Dedication of Land as Public Road at Clarendon in the Hawkesbury City Council Area

Transport for NSW, by its delegate, dedicates the land described in the schedule below as public road under section 10 of the *Roads Act 1993*.

S A WEBB
Statutory Land Transactions Manager
Transport for NSW

Schedule

All that piece or parcel of land situated in the Hawkesbury City Council area, Parish of St Matthew and County of Cumberland, shown as Lot 4 Deposited Plan 804529.

(TfNSW Papers: SF2018/341668; LIC SF2015/202397)

MARINE NOTICE

PROHIBITION OR REGULATION OF VESSELS AND PERSONS IN WATERS

Marine Safety Act 1998

Section 18B

Location

Speers Point, Lake Macquarie – adjacent to Speers Point Park (see the attached map).

Duration

- 8:00am to 11:00am - Saturday 15 March 2025.
- 6:00am to 10:00am – Sunday 16 March 2025.

Activity or Event

Swimming events will be conducted on the navigable waters of Lake Macquarie as specified above.

Exclusion Zone

Pursuant to section 18B(2)(a), an **EXCLUSION ZONE** is specified during the events, which will be indicated and monitored by control vessels stationed around the swimmers.

Unauthorised vessels and persons are strictly prohibited from entering the Exclusion Zone.

Penalties may apply (section 18B(4) - *Marine Safety Act 1998*)

For full details visit the Transport for NSW website – <https://www.nsw.gov.au/driving-boating-and-transport/using-waterways-boating-and-transport-information/restrictions-and-closures-on-nsw-waterways/marine-notice>

Marine Notice: NH2535

Date: 12 March 2025

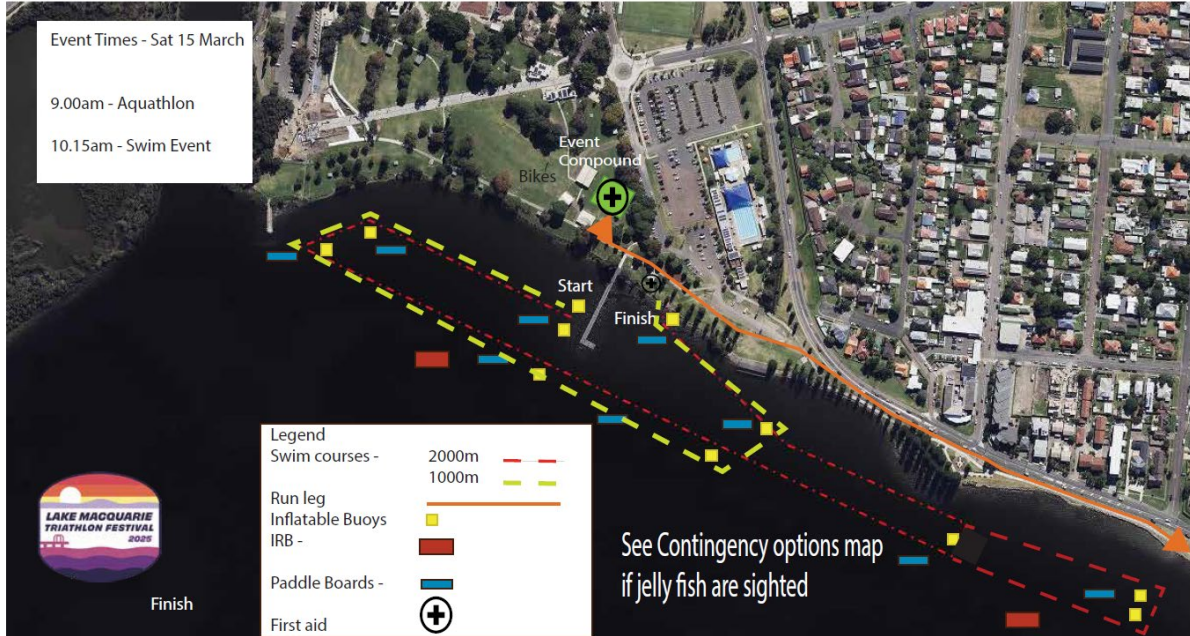
Todd Adamson

A/Manager Waterways Operations Hunter

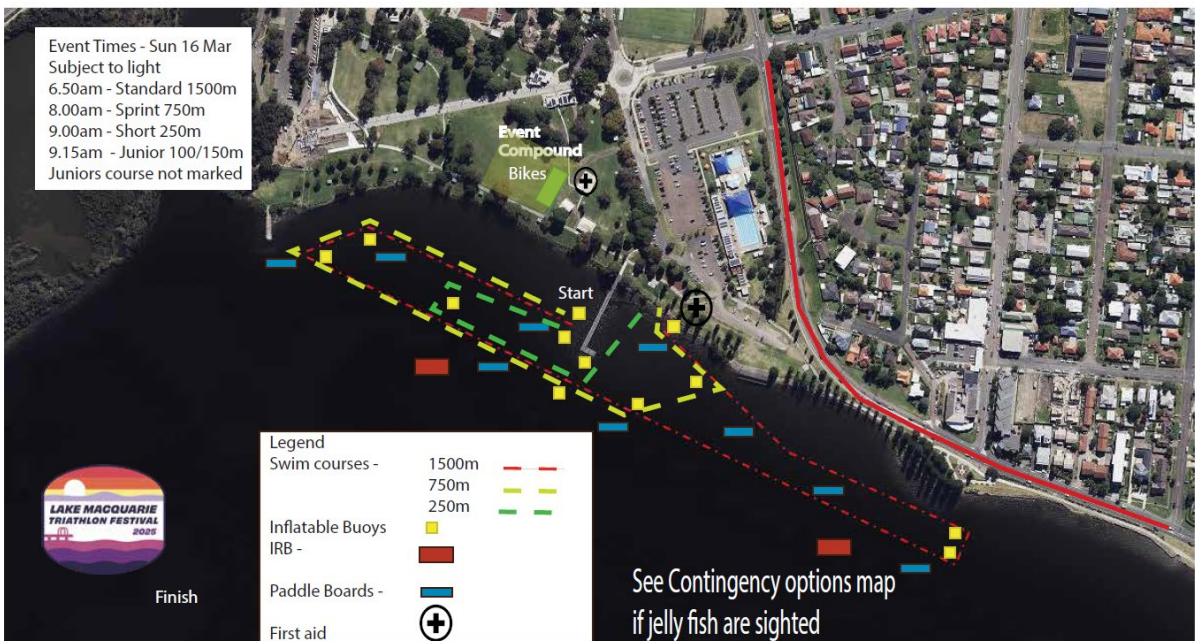
Delegate



Swim Plan and operations map - Lake Macquarie Aquathlon and Swim - Sat 15 March 2025



Swim Plan and operations map - Lake Macquarie Triathlon Swim - Sun 16 March 2025



MARINE NOTICE

PROHIBITION OR REGULATION OF VESSELS AND PERSONS IN WATERS

Marine Safety Act 1998

Section 18B

Location

Lake Mulwala – near the locality of the Mulwala Water Ski Club and within an area bounded by:

- The Mulwala foreshore between the land-based localities of the Inglis Street Boat Ramp south to the Melbourne Street Bridge, then
- Southeast into Lake Mulwala for a distance of approximately 750 metres, then
- North to a location directly east of the Inglis Street Boat Ramp.

Duration

8:00am to 6:00pm on the following dates:

- Saturday, 5 April 2025
- Sunday, 6 April 2025

Activity or Event

Competitive powerboat racing will be conducted on the navigable waters of Lake Mulwala at the location and times specified above, presenting a significant potential hazard to other waterway users.

Exclusion Zone

Pursuant to section 18B(2)(a), an **EXCLUSION ZONE** is specified during the event, which will be marked by buoys and monitored by control and patrol vessels. In areas within the location where there are no buoys, the exclusion zone will be indicated by official vessels on the perimeter.

Unauthorised vessels and persons are strictly prohibited from entering the Exclusion Zone, other than via the established transit lane.

Transit Lane

A 'transit lane' will be established along the foreshore from the Lake Mulwala Holiday Park, south of the Mulwala Water Ski Club, to the Melbourne Street bridge, Mulwala, within which a control vessel may, at times during the event, authorise local vessel traffic to pass through the Exclusion Zone.

Regulation of vessels

Pursuant to Section 18B(2)(b) of the Marine Safety Act 1998, **SPECIAL RESTRICTIONS** are applicable as follows to vessels using the transit lane:

- Maximum speed limit of 4 knots, and
- Minimal wash must be produced.

In addition, the following special restriction is applicable to vessels operating in the vicinity of the Exclusion Zone, within the main basin of Lake Mulwala between the landmarks of Rams Head Point to the east, the Melbourne Street Bridge to the south and the Mulwala Canal entrance to the north:

- Minimal wash must be produced.

Penalties may apply (section 18B(4) - Marine Safety Act 1998)

For full details visit the Transport for NSW website – <https://www.nsw.gov.au/driving-boating-and-transport/using-waterways-boating-and-transport-information/restrictions-and-closures-on-nsw-waterways/marine-notices>

Marine Notice: SO2516

Date: 12 March 2025

Nathaniel Jacobs

Manager Waterways Operations South

Delegate

MARINE NOTICE

PROHIBITION OR REGULATION OF VESSELS AND PERSONS IN WATERS

Marine Safety Act 1998
Section 18B

Location

Blowering Dam, Tumut.

Duration

8:00am to 4:00pm on the following dates:

- Saturday 22 March 2025.
- Sunday 23 March 2025.

Activity or Event

Trials involving the use of a vessel powered by a jet engine will be conducted on the waters of Blowering Dam. The jet powered vessel will be operating at very high speed and will present a significant potential hazard to other waterway users. There will be support and official vessels present to manage the trials.

Exclusion Zone

Pursuant to section 18B(2)(a), an **EXCLUSION ZONE** is specified during the event, which will comprise of the entirety of Blowering Dam, and will be patrolled by Transport for NSW vessels.

Unauthorised vessels and persons are strictly prohibited from entering the Exclusion Zone during the times above unless directed otherwise as specified below.

Penalties may apply (section 18B(4) - *Marine Safety Act 1998*)

Use of the waterway between trials

From time to time, on the direction of an Authorised Officer on site, enforcement of the Exclusion Zone will be suspended and vessels and other persons may enter the waterway (such as at times when the jet powered vessel is not being operated). During any such time, a person or persons operating a vessel must move out of the Exclusion Zone when directed by an Authorised Officer.

For full details visit the Transport for NSW website – <https://www.nsw.gov.au/driving-boating-and-transport/using-waterways-boating-and-transport-information/restrictions-and-closures-on-nsw-waterways/marine-notice>

Marine Notice: SO2515

Date: 12 March 2025

Nathaniel Jacobs

Manager Waterways Operations South

Delegate

MARINE NOTICE

PROHIBITION OR REGULATION OF VESSELS AND PERSONS IN WATERS

Marine Safety Act 1998
Section 18B

Revocation

This Marine Notice revokes and replaces Notice NH2532, published in Government Gazette No 91 of 7 March 2025, relating to a filming production event between 7 March 2025 and 30 March 2025.

Location

Tweed River and Rous River, Upstream of Dodds Island and approximately 500 metres upstream of the lower Rous River of the junction with Tweed River Tumbulgum.

Duration

2:00am to 9:00pm on the following dates:

- Friday 14 March 2025 to Sunday 30 March 2025.

Activity or Event

A filming production event will be conducted on the navigable waters of the Tweed River and Rous River as specified above. The production involves numerous barges, support, safety vessels and work boats which will generally be operated at slow speeds.

Exclusion Zone

Pursuant to section 18B(2)(a), an **EXCLUSION ZONE** is specified during the event, which will form a moving ring of 500 metres radius around the picture vessel 'Benedita'. The Exclusion Zone will be patrolled by NSW Police and Maritime vessels and monitored by event control vessels.

Unauthorised vessels and persons are strictly prohibited from entering the Exclusion Zone during the times above unless directed otherwise as specified below.

Penalties may apply (section 18B(4) - *Marine Safety Act 1998*)

For full details visit the Transport for NSW website – <https://www.nsw.gov.au/driving-boating-and-transport/using-waterways-boating-and-transport-information/restrictions-and-closures-on-nsw-waterways/marine-notices>

Marine Notice: NH2532

Date: 12 March 2025

Rod McDonagh

Manager Waterways Operations North

Delegate