



Government Gazette

of the State of

New South Wales

Number 126 - Crown Land

Friday, 04 April 2025

The New South Wales Government Gazette is the permanent public record of official NSW Government notices. It can also contain local council, non-government and other notices.

Each notice in the Government Gazette has a unique reference number that appears in parentheses at the end of each page of the notice and can be used as a reference for that notice. For example, [NSWGG-2024-10-1].

The Gazette is compiled by the Parliamentary Counsel's Office and published on the NSW Government Gazette website (www.gazette.nsw.gov.au) under the authority of the NSW Government. The website contains a permanent archive of past Gazettes.

To submit a notice for gazettal, visit the website.

DEDICATION OF CROWN LAND AS PUBLIC ROAD ROAD

IN pursuance of the provisions of Section 12 of the Roads Act 1993, the Crown land specified in Schedule 1 is dedicated as public road, not being a Crown public road, under the control of the Roads Authority specified in Schedule 2 hereunder, as from the date of publication of this notice.

The Hon. Stephen Kamper, M.P.
Minister for Lands and Property

SCHEDULE 1

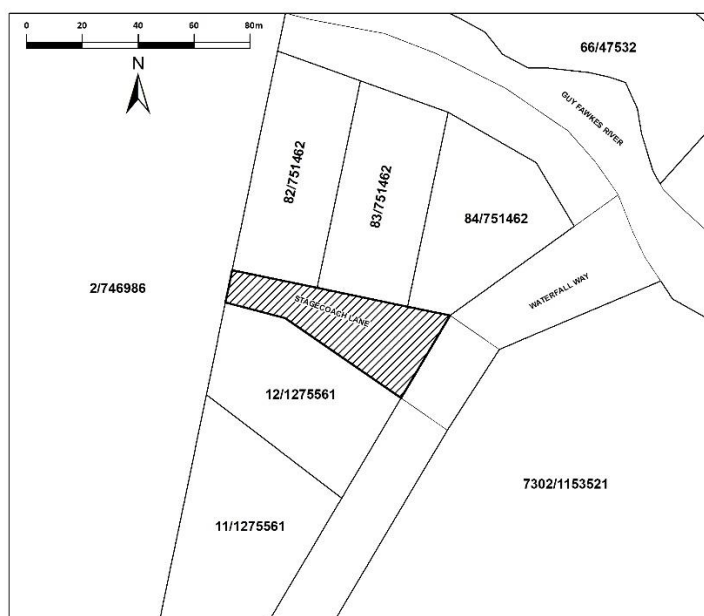
Land District:	Armidale
Local Government Area:	Armidale Regional
Parish:	Lookout
County:	Clarke

Description:	Stagecoach Lane between Lots 82, 83, 84, DP 751462 and Lot 12 DP 1275561
--------------	--

SCHEDULE 2

Roads Authority: Armidale Regional Council
File No: 19/00525

Note: Road shown as black hatching in the diagram below.



ROADS ACT 1993
TRANSFER OF A CROWN ROAD TO A ROADS AUTHORITY

In pursuance of the provisions of Section 152I of the *Roads Act 1993*, the Crown road specified in Schedule 1 is transferred to the roads authority specified in Schedule 2 hereunder, and as from the date of publication of this notice, the road specified in Schedule 1 ceases to be a Crown road.

The Hon. Stephen Kamper MP
Minister for Lands and Property

Schedule 1

Parish – Coff, County - Fitzroy
Land District – Grafton, Locality – Coffs Harbour
LGA: Coffs Harbour City Council

DESCRIPTION: Crown Public Road, as shown on the diagram below by red polygon.

Area approximately 0.5307 ha - Urban



Schedule 2

Roads Authority: Coffs Harbour City Council
Crown Lands Ref: 24/04486#03 W676356

ROADS ACT 1993
TRANSFER OF A CROWN ROAD TO A ROADS AUTHORITY

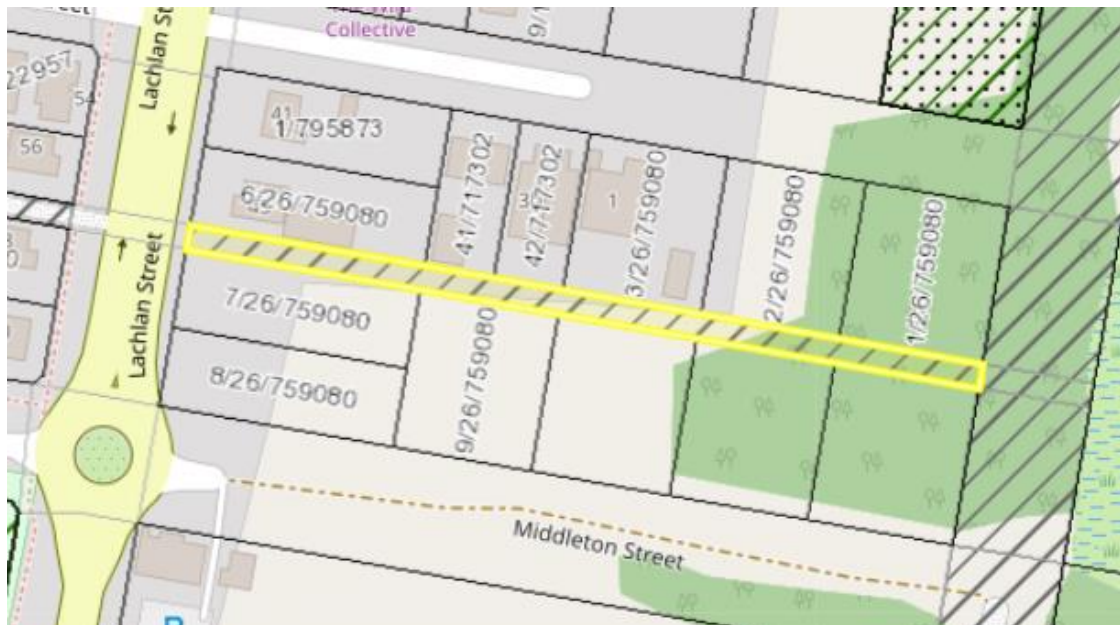
In pursuance of the provisions of Section 152I of the *Roads Act 1993*, the Crown road specified in Schedule 1 is transferred to the roads authority specified in Schedule 2 hereunder, and as from the date of publication of this notice, the road specified in Schedule 1 ceases to be a Crown road.

The Hon. Stephen Kamper MP
Minister for Lands and Property

Schedule 1

Parish – Beranghi County - Macquarie
Land District - Grafton Locality – Town of South Kempsey
LGA: Kempsey Shire

DESCRIPTION: Crown Public Road as shown on diagram below by yellow outline.
Approximately 1200 square meters.



Schedule 2

Roads Authority: Kempsey Shire Council
Crown Lands Ref: 24/04479#04 W676819
Council's Ref: DA2100175

ROADS ACT 1993
TRANSFER OF CROWN ROAD TO ROADS AUTHORITY

In pursuance of the provisions of Section 152I of the *Roads Act 1993*, the Crown road specified in Schedule 1 is transferred to the Roads Authority specified in Schedule 2 hereunder, and as from the date of publication of this notice, the road specified in Schedule 1 ceases to be Crown road.

The Hon. Stephen Kamper, MP
Minister for Lands and Property

SCHEDULE 1

Parish – Cowra; County – Bathurst

Land District – Cowra; Locality – Cowra

Local Government Area – Cowra Shire Council

Description: Part Crown road known as Evans Street at Cowra as denoted by red colour on the diagram below and comprising of approx. 6,967m².



SCHEDULE 2

Roads Authority: Cowra Shire Council

File Ref: 24/11329, W676951

ROADS ACT 1993
TRANSFER OF CROWN ROAD TO ROADS AUTHORITY

In pursuance of the provisions of Section 152I of the *Roads Act 1993*, the Crown road specified in Schedule 1 is transferred to the Roads Authority specified in Schedule 2 hereunder, and as from the date of publication of this notice, the road specified in Schedule 1 ceases to be Crown road.

The Hon. Stephen Kamper, MP
Minister for Lands and Property

SCHEDULE 1

Parish – Morongla; County – Forbes

Land District – Cowra; Locality – Cowra

Local Government Area – Cowra Shire Council

Description: Part Crown road known as Elsie Vale Road at Cowra as illustrated on the diagram below and comprising of approx. 5.0486 ha.



SCHEDULE 2

Roads Authority: Cowra Shire Council
File Ref: 24/11541, W676964

ROADS ACT 1993
TRANSFER OF A CROWN ROAD TO A ROADS AUTHORITY

In pursuance of the provisions of Section 152I of the *Roads Act 1993*, the Crown road specified in Schedule 1 is transferred to the roads authority specified in Schedule 2 hereunder, and as from the date of publication of this notice, the road specified in Schedule 1 ceases to be a Crown road.

The Hon. Stephen Kamper MP
Minister for Lands and Property

Schedule 1

Parish - Arakoon County - Macquarie
Land District - Grafton Locality - South West Rocks
LGA: Kempsey Shire Council

DESCRIPTION: Crown Public Road as shown in the diagram below highlighted in red.
Approximately 0.7663 ha



Schedule 2

Roads Authority: Kempsey Shire Council
Crown Lands Ref: 24/04479#05 W677002
Council's Ref: D24/3590

Department of Planning, Housing and Infrastructure

DEDICATION OF CROWN LAND AS PUBLIC ROAD ROADS ACT 1993

IT is hereby notified that in pursuance of Section 12 of the *Roads Act 1993*, the crown land particularised below is, from the date of publication of this notice, dedicated as public road. The public road hereby dedicated is declared not to be crown road within the meaning of the *Roads Act 1993*. Consequently, pursuant to Sections 7(4), 7(5), and 145(3) of the *Roads Act 1993*, this public road is vested to **Port Macquarie-Hastings Council** as the appropriate roads authority.

The Hon. Stephen Kamper, M.P.

Minister for Lands and Property

Description

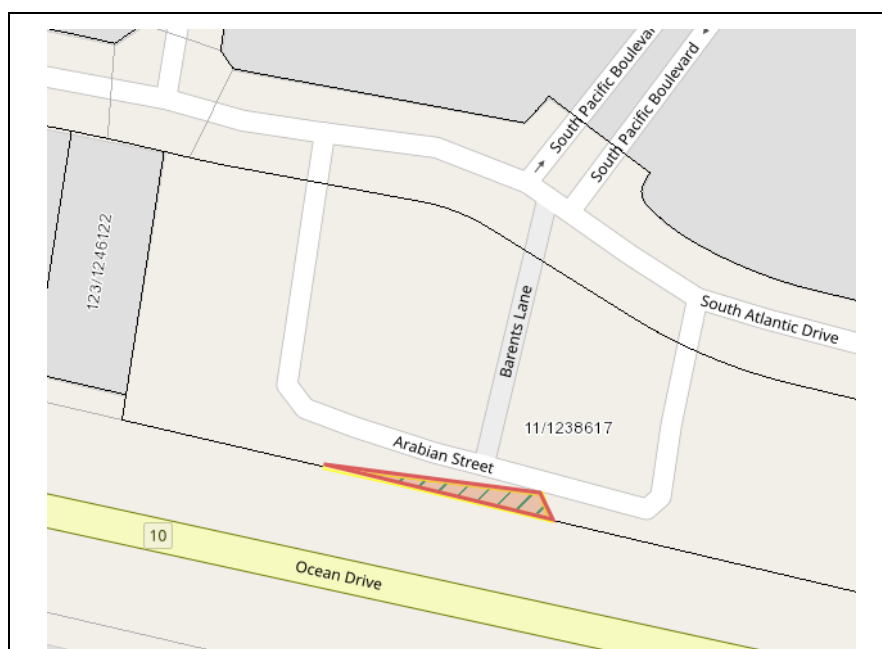
Parish – Queens Lake County – Macquarie

Land District – Port Macquarie

LGA – Port Macquarie-Hastings

Land to be dedicated: Closed Crown Road (CADID 108200882), Ocean Drive Lake Cathie
adjoining Lot 11 DP 1238617 (shown in red in diagram below)

File No.: DOC25/071249



CROWN LAND MANAGEMENT ACT 2016
NOTICE - CROWN LAND TO BE USED OR OCCUPIED FOR OTHER PURPOSE UNDER S 2.18(2)(b)

Pursuant to section 2.18(2)(b) of the Crown Land Management Act 2016, the Crown land specified in Column 2 of the following Schedule is proposed to be used or occupied under a relevant interest granted for the purpose(s) specified in Column 1 of the following Schedule.

The Hon. Stephen Kamper MP
Minister for Lands and Property

<hr/>	
Column 1	Schedule
Ramp (relevant interest - Licence 674264)	Column 2
Reclamation (relevant interest - Licence 674264)	Reserve No. 56146
Wharf (relevant interest - Licence 674264)	Public Purpose: Generally
	Notified: 11-May-1923
	File Reference: R56146/PURP1331/001
<hr/>	
Column 1	Schedule
Ramp (relevant interest - Licence 674264)	Column 2
Reclamation (relevant interest - Licence 674264)	Reserve No. 1011268
Wharf (relevant interest - Licence 674264)	Public Purpose: Future Public Requirements
	Notified: 3-Feb-2006
	File Reference: R1011268/PURP1434/001
<hr/>	
Column 1	Schedule
Ramp (relevant interest - Licence 674264)	Column 2
Reclamation (relevant interest - Licence 674264)	Reserve No. 1011828
Wharf (relevant interest - Licence 674264)	Public Purpose: Access And Public Requirements, Tourism Purposes
	And Environmental And Heritage Conservation
	Notified: 11-Aug-2006
	File Reference: R1011828/PURP007/001
<hr/>	
Column 1	Schedule
Pump Site (relevant interest - Licence 673769)	Column 2
	Reserve No. 84334
	Public Purpose: Generally
	Notified: 22-Mar-1963
	File Reference: R84334/PURP100/001
<hr/>	
Column 1	Schedule
Pump Site (relevant interest - Licence 673769)	Column 2
	Reserve No. 1011268
	Public Purpose: Future Public Requirements
	Notified: 3-Feb-2006
	File Reference: R1011268/PURP1435/001
<hr/>	
Column 1	Schedule
Pipeline (relevant interest - Licence 673769)	Column 2
	Reserve No. 78909
	Public Purpose: Plantation, Public Recreation
	Notified: 21-Sep-1956
	File Reference: R78909/PURP001/001
<hr/>	

Column 1

Berthing Area (relevant interest - Licence 675352)
Pipeline (relevant interest - Licence 675352)
Pontoon (relevant interest - Licence 675352)
Pump Site (relevant interest - Licence 675352)
Retaining Wall (relevant interest - Licence 675352)
Steps (relevant interest - Licence 675352)
Walkway (relevant interest - Licence 675352)

Schedule**Column 2**

Reserve No. 56146
Public Purpose: Generally
Notified: 11-May-1923
File Reference: R56146/PURP1332/001

Column 1

Berthing Area (relevant interest - Licence 675352)
Pipeline (relevant interest - Licence 675352)
Pontoon (relevant interest - Licence 675352)
Pump Site (relevant interest - Licence 675352)
Retaining Wall (relevant interest - Licence 675352)
Steps (relevant interest - Licence 675352)
Walkway (relevant interest - Licence 675352)

Schedule**Column 2**

Reserve No. 1011268
Public Purpose: Future Public Requirements
Notified: 3-Feb-2006
File Reference: R1011268/PURP1436/001

Column 1

Boating Facility/Activity (relevant interest - Licence 673349)
Slipway (relevant interest - Licence 673349)

Schedule**Column 2**

Reserve No. 56146
Public Purpose: Generally
Notified: 11-May-1923
File Reference: R56146/PURP1333/001

Column 1

Boating Facility/Activity (relevant interest - Licence 673349)
Slipway (relevant interest - Licence 673349)

Schedule**Column 2**

Reserve No. 1011268
Public Purpose: Future Public Requirements
Notified: 3-Feb-2006
File Reference: R1011268/PURP1437/001

Column 1

Pipeline (relevant interest - Licence 644574)

Schedule**Column 2**

Reserve No. 1215
Public Purpose: Travelling Stock
Notified: 1-Aug-1881
File Reference: R1215/PURP001/001

CROWN LAND MANAGEMENT ACT 2016
NOTICE - CROWN LAND TO BE USED OR OCCUPIED FOR OTHER PURPOSE UNDER S 2.18(2)(b)

Pursuant to section 2.18(2)(b) of the Crown Land Management Act 2016, the Crown land specified in Column 2 of the following Schedule is proposed to be used or occupied under a relevant interest granted for the purpose(s) specified in Column 1 of the following Schedule.

The Hon. Stephen Kamper MP
Minister for Lands and Property

Column 1 Jetty (relevant interest - Licence 630641)	<hr/> <div>Schedule Column 2 Reserve No. 56146 Public Purpose: Generally Notified: 11-May-1923 File Reference: R56146/PURP1334/001</div> <hr/>
Column 1 Jetty (relevant interest - Licence 630641)	<hr/> <div>Schedule Column 2 Reserve No. 1011268 Public Purpose: Future Public Requirements Notified: 3-Feb-2006 File Reference: R1011268/PURP1438/001</div> <hr/>
Column 1 Jetty (relevant interest - Licence 630641)	<hr/> <div>Schedule Column 2 Reserve No. 68035 Public Purpose: Public Recreation Notified: 2-Dec-1938 File Reference: R68035/PURP001/001</div> <hr/>
Column 1 Jetty (relevant interest - Licence 631102)	<hr/> <div>Schedule Column 2 Reserve No. 56146 Public Purpose: Generally Notified: 11-May-1923 File Reference: R56146/PURP1335/001</div> <hr/>
Column 1 Jetty (relevant interest - Licence 631102)	<hr/> <div>Schedule Column 2 Reserve No. 1011268 Public Purpose: Future Public Requirements Notified: 3-Feb-2006 File Reference: R1011268/PURP1439/001</div> <hr/>

CROWN LAND MANAGEMENT ACT 2016
APPOINTMENT OF CROWN LAND MANAGER

Pursuant to clause 3.3 of Part 3 to the *Crown Land Management Act 2016*, the persons specified in Schedule 1 hereunder are appointed, for the terms of office specified in that Schedule, as Crown land manager of the land referred to in Schedule 2.

It is a condition of the appointment that the performance of duties as Crown land manager must be in compliance with the code of conduct adopted under section 440 of the *Local Government Act 1993*.

The Hon. Stephen Kamper MP
Minister for Lands and Property

Schedule 1

Nambucca Valley Council (ABN: 71 323 535 981)

For a term commencing the day of this notice

Schedule 2

Reserve No. R1041272
Reserve Purpose: Community Purposes
Notified: The day of this Notice

File Reference: R1041272/NEW/001

CROWN LAND MANAGEMENT ACT 2016
APPOINTMENT OF STATUTORY LAND MANAGER BOARD MEMBERS

Pursuant to clause 4(1) of Schedule 5 to the *Crown Land Management Act 2016*, the persons specified in Column 1 of the Schedule hereunder are appointed, for the terms of office specified in that Column, as board members for the statutory land manager specified opposite in Column 2, which has been appointed as Crown land manager of the land referred to in Column 3 of the Schedule. It is a condition of the appointment that the board member must comply with the Department of Planning, Housing and Infrastructure - Crown Lands *Crown reserve code of conduct: For non-council Crown land managers and commons trusts* (as may be amended or replaced from time to time).

The Hon. Stephen Kamper MP
Minister for Lands and Property

Schedule		
Column 1	Column 2	Column 3
Mrs Jennifer Hawkins	Byabarra Recreation & Public Hall	Reserve No. 58046
Mrs Veronique Blick	Reserve Land Manager	Purpose: Public Hall Public Recreation Notified: 29-May-1925
Stephanie Crane		
Mrs Joanne Tracey Wilson (re-appointment)		File Reference: SLM/APP1080/001
Mrs Susan Jane Troth (re-appointment)		
Mrs Jasmine Rourke		
Mr David Hugh Feltham		

For a term commencing date of this notice
and expiring 03-Apr-2030

CROWN LAND MANAGEMENT ACT 2016
APPOINTMENT OF STATUTORY LAND MANAGER BOARD MEMBERS

Pursuant to clause 4(1) of Schedule 5 to the *Crown Land Management Act 2016*, the persons specified in Column 1 of the Schedule hereunder are appointed, for the terms of office specified in that Column, as board members for the statutory land manager specified opposite in Column 2, which has been appointed as Crown land manager of the land referred to in Column 3 of the Schedule. It is a condition of the appointment that the board member must comply with the Department of Planning, Housing and Infrastructure - Crown Lands *Crown reserve code of conduct: For non-council Crown land managers and commons trusts* (as may be amended or replaced from time to time).

The Hon. Stephen Kamper MP
Minister for Lands and Property

Schedule		
Column 1	Column 2	Column 3
Ms Jillian Faye Blake (re-appointment)	Dunoon Public Recreation & Public Hall Reserve Land Manager	Reserve No. 85191
Mr Michael Anthony Shugg (re-appointment)		Purpose: Public Hall Public Recreation Notified: 15-Jan-1965
Mrs Judith Mary Shugg		File Reference: SLM/APP1072/001

For a term commencing date of this notice
and expiring 03-Apr-2030

CROWN LAND MANAGEMENT ACT 2016
APPOINTMENT OF STATUTORY LAND MANAGER BOARD MEMBERS

Pursuant to clause 4(1) of Schedule 5 to the *Crown Land Management Act 2016*, the persons specified in Column 1 of the Schedule hereunder are appointed, for the terms of office specified in that Column, as board members for the statutory land manager specified opposite in Column 2, which has been appointed as Crown land manager of the land referred to in Column 3 of the Schedule. It is a condition of the appointment that the board member must comply with the Department of Planning, Housing and Infrastructure - Crown Lands *Crown reserve code of conduct: For non-council Crown land managers and commons trusts* (as may be amended or replaced from time to time).

Schedule		
Column 1 Miss Peta Michelle Miguel	Column 2 Wee Waa Showground Land Manager	Column 3 Reserve No. 560032 Purpose: Showground Racecourse Notified: 22-Jul-1914
For a term commencing date of this notice and expiring 25-Sep-2029		File Reference: SLM/APP1098/001

CROWN LAND MANAGEMENT ACT 2016
RESERVE OF CROWN LAND

Pursuant to section 2.8 of the *Crown Land Management Act 2016*, the Crown land specified in Column 1 of the following Schedule is reserved for the purpose(s) as specified opposite in Column 2 of the Schedule.

The Hon. Stephen Kamper MP
Minister for Lands and Property

Schedule	
Column 1	Column 2
Land District: Kempsey Local Government Area: Nambucca Valley Locality: Macksville	Reserve No. 1041272 Purpose: Community Purposes
Whole Lots: Lot 280 DP 1041844	
Parish Congarinni County Raleigh	
Area: about 2,138.6 square metres File Reference: R1041272/NEW/001	

CROWN LAND MANAGEMENT ACT 2016
REVOCATION OF RESERVATION OF CROWN LAND

Pursuant to Section 2.11 of the *Crown Land Management Act 2016*, the reservation of Crown land specified in Column 1 of the Schedule hereunder is revoked to the extent specified in Column 2 of the Schedule hereunder.

The Hon. Stephen Kamper, MP
Minister for Lands and Property

Schedule

Column 1

Reserve No: 12842
Land District: Brewarrina
Local Government Area: Brewarrina
Locality: Talawanta

Public Purpose: Travelling Stock
Notified: 1 November 1890
File Reference: WLL2492-1#01

Column 2

The part of reserve 12842 in the north western part of
Lot 528 DP 761509.
Parish Dickenson, County Narran.
Area: about 322 ha

This part co-exists with Western Lands Lease 2492

CROWN LAND MANAGEMENT ACT 2016
REVOCATION OF RESERVATION OF CROWN LAND

Pursuant to Section 2.11 of the *Crown Land Management Act 2016*, the reservation of Crown land specified in Column 1 of the Schedule hereunder is revoked to the extent specified in Column 2 of the Schedule hereunder.

The Hon. Stephen Kamper, MP
Minister for Lands and Property

Schedule

Column 1

Reserve No: 470
Land District: Wentworth
Local Government Area: Balranald
Locality: Euston

Public Purpose: Travelling Stock
Notified: 4 April 1881
File Reference: WLL14604-2#01

Column 2

The part of reserve 470 overlaying
Lot 23 DP 1093662.
Parish Euston County Taila.
Area: about 38 ha

This part co-exists with Western Lands
Lease 14604

Schedule

Column 1

Reserve No: 470
Land District: Wentworth
Local Government Area: Balranald
Locality: Euston

Public Purpose: Travelling Stock
Notified: 4 April 1881
File Reference: 13/03397-02#02

Column 2

The part of reserve 470 overlaying
Lot 4 DP 1175129.
Parish Euston County Taila.
Area: about 237 ha

This part co-exists with Western Lands
Lease 16417

/

GRANTING OF A WESTERN LANDS LEASE
CROWN LAND MANAGEMENT ACT 2016

IT is hereby notified that under the provisions of Section 5.3 and 5.16(2) of the *Crown Land Management Act 2016*, the Western Lands Lease(s) of the land specified in the following Schedule have been granted effective 1 March 2025. The lease term is perpetual.

The leases are subject to the provisions of the *Crown Land Management Act 2016* and the Regulations thereunder and to the conditions as published in the Government Gazette of 25 October 2024, Notice Reference [NSWGG-2024-416-6].

The land is to be used only for the purpose for which the lease is granted.

The leases are also subject to Schedule 1A of the Ongoing Tenures (including White Cliffs) Indigenous Land Use Agreement (Body Corporate Agreement).

The Hon. Stephen Kamper, M.P.
Minister for Lands and Property

SCHEDULE

Administrative District: Wilcannia
Parish: Kirk County: Yungnulgra
Locality: White Cliffs
LGA: Central Darling

WLL No.	Name of Lessee	File Ref.	Folio ID (Lot/DP)	Surface Area (m2)	Underground Component	Purpose
15381	Cree Patrice MARSHALL	23/07503	26/1297342	2499	Yes	Urban (Residential)