



# *Government Gazette*

of the State of

New South Wales

**Number 137 - Crown Land**

**Friday, 11 April 2025**

---

The New South Wales Government Gazette is the permanent public record of official NSW Government notices. It can also contain local council, non-government and other notices.

Each notice in the Government Gazette has a unique reference number that appears in parentheses at the end of each page of the notice and can be used as a reference for that notice. For example, [NSWGG-2024-10-1].

The Gazette is compiled by the Parliamentary Counsel's Office and published on the NSW Government Gazette website ([www.gazette.nsw.gov.au](http://www.gazette.nsw.gov.au)) under the authority of the NSW Government. The website contains a permanent archive of past Gazettes.

To submit a notice for gazettal, visit the website.

**CROWN LAND MANAGEMENT ACT 2016**  
**ADDITION TO A WESTERN LANDS LEASE**

It is hereby notified that in pursuance of Section 7.15 of the *Crown Land Management Act 2016*, the land specified in Column 1 of the Schedule hereunder has been added to the Western lands lease specified opposite in Column 2 of the Schedule hereunder,

The Hon. Stephen Kamper MP  
Minister for Lands and Property

---

**Schedule 1**

<b>Column 1</b> Lots 3 & 4 DP 1313902 Parish: Cambellia & Wendi County: Menindee Land District: Willyama Local Government Area: Unincorporated Area Area: 1705 ha (approximately)	<b>Column 2</b> Western lands lease no. 2525 Name of Lessee: Douglas Linton Harrison Lot 269 DP 760960 Parish: Cambellia & Wendi County: Menindee Approx Area: 7942 ha
-----------------------------------------------------------------------------------------------------------------------------------------------------------------------------------------------------	------------------------------------------------------------------------------------------------------------------------------------------------------------------------------------------

Effective date: 31 March 2025  
File Ref: 25/03469

---

**CROWN LAND MANAGEMENT ACT 2016**  
**ADDITION TO A WESTERN LANDS LEASE**

It is hereby notified that in pursuance of Section 7.15 of the *Crown Land Management Act 2016*, the land specified in Column 1 of the Schedule hereunder has been added to the Western lands lease specified opposite in Column 2 of the Schedule hereunder,

The Hon. Stephen Kamper MP  
Minister for Lands and Property

---

**Schedule 1**

<b>Column 1</b>	<b>Column 2</b>
Lot 1 DP 1313902 Parish: Rantyg County: Menindee Land District: Willyama Local Government Area: Unincorporated Area Area: 38.63 ha	Western lands lease no. 13058 Name of Lessee: Douglas Linton Harrison Lot 4966 DP 43593 Parish: Rantyg County: Menindee Approx Area: 6040 ha

Effective date: 31 March 2025  
File Ref: WLL13058-1

# ROADS ACT 1993

## ORDER

### Transfer of Crown Road to a Council

In pursuance of the provisions of Section 152I of the *Roads Act 1993*, the Crown road specified in Schedule 1 is transferred to the roads authority specified in Schedule 2 hereunder as from the date of publication of this notice and as from that date the road specified in Schedule 1 ceases to be a Crown road.

The Hon. Stephen Kamper, M.P.  
Minister for Lands and Property

-----  
SCHEDULE 1

Parish: Cobar  
County: Robinson  
Land District: Cobar  
LGA: Cobar

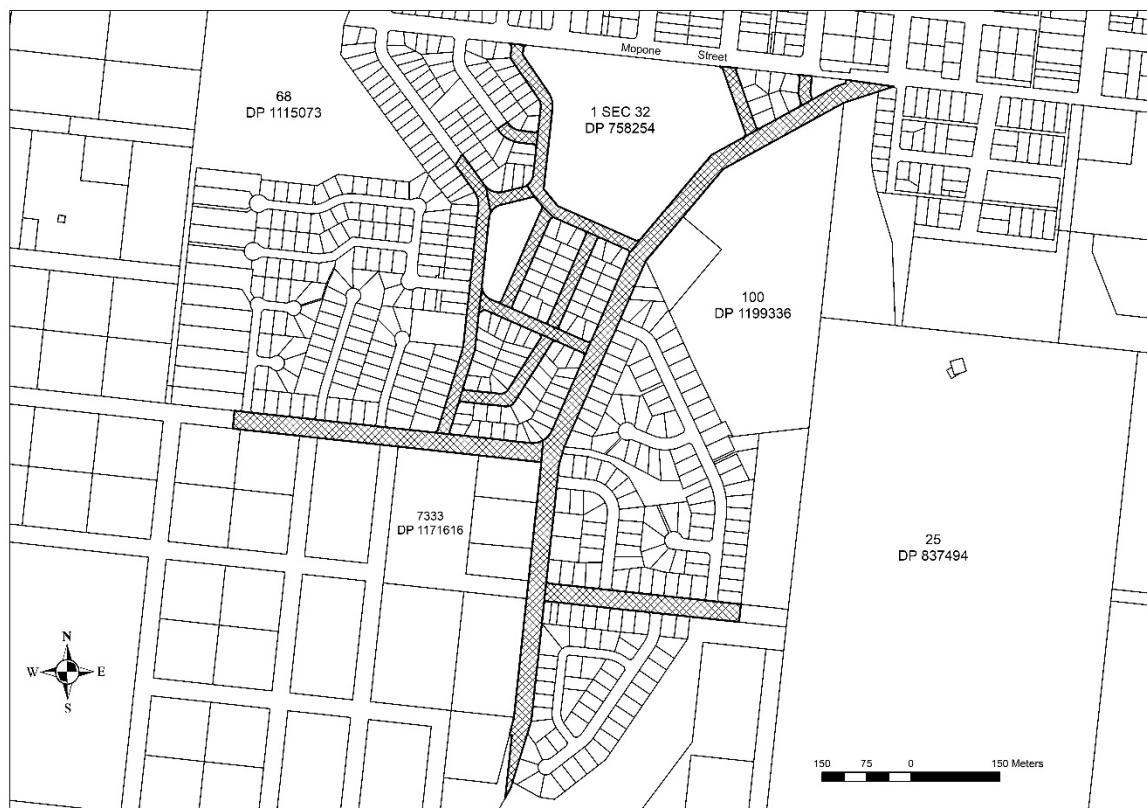
DESCRIPTION: Old Bourke Road between northwestern point of Lot 7309 DP 1170290 and northwestern point of Lot 2 DP 1180227 and between southeastern point of Lot 1 DP 839948 and Nyngan Road comprising an area of 3.792 ha;  
Railway Parade North between Bourke Road and Old Bourke Road and between Old Bourke Road and southeastern point of Lot 16 Section 26 DP 2780 comprising an area of 1.979 ha;  
Government Road between Old Bourke Road and northeastern point of Lot 1 DP 919313 comprising an area of 1.022 ha;  
Louth Road between southwestern point of Lot 3 DP 220941 and northeastern point of Lot 2 DP 599 comprising an area of 1.636 ha;  
Little Morrison Street between southern boundary of Lot 331 DP 1087968 and southwestern point of Lot 11 Section 1 DP 459 comprising an area of 437m<sup>2</sup>;  
Margaret Street between Mopone Street and Woodiwiss Avenue comprising an area of 947.1m<sup>2</sup>;  
Morrison Street between Mopone Street and Woodiwiss Avenue comprising an area of 2389m<sup>2</sup>;  
Wetherell Crescent between Mopone Street and Woodiwiss Avenue comprising an area of 9252m<sup>2</sup>;  
Rankin Street between Wetherell Crescent and southwestern point of Lot 43 DP 228086 comprising an area of 1326m<sup>2</sup>;  
Mitchell Street between Wetherell Crescent and Elizabeth Crescent comprising an area of 1662m<sup>2</sup>;  
Madden Street between Wetherell Crescent and Jeffery Street comprising an area of 3531m<sup>2</sup>;  
Jeffery Street between Woodiwiss Avenue and Elizabeth Crescent comprising an area of 4085m<sup>2</sup>;  
Snelson Street between Wetherell Crescent and Jeffery Street and between Jeffery Street and Elizabeth Crescent comprising an area of 7607m<sup>2</sup>;  
Elizabeth Crescent between Nullamut Street and northwestern point of Lot 13 Section 16 DP758254 comprising an area of 9660m<sup>2</sup>;  
Nullamut Street between Woodiwiss Avenue and southeastern point of Lot 55 DP 860711 comprising an area of 1.583 ha;  
Belagoy Street between Woodiwiss Avenue and southeastern point of Lot 89 DP 261594 comprising an area of 9978m<sup>2</sup>;  
Woodiwiss Avenue between northern point of Lot 15 DP 213415 and

as shown cross hatched outline on the diagrams below.

## SCHEDULE 2

Roads Authority: Cobar Shire Council  
Council Ref: 21/03/2025  
Department File Ref: 21/00391#03; W676865







# REVOCATION OF RESERVE OF CROWN LAND CROWN LAND MANAGEMENT ACT 2016

Pursuant to Section 2.11 of the *Crown Land Management Act 2016*, the reservations of Crown land specified in Column 1 of the following Schedule is revoked to the extent specified opposite in Column 2 of the Schedule.

The Hon. Stephen Kamper, M.P.  
Minister for Lands and Property

## Schedule

### Column 1

Land/Admin District: Walgett North  
Local Government Area: Walgett

Locality: Lightning Ridge

Reserve No. 95758

Public Purpose: Village Purposes

Notified: 24 December 1981

File Reference: 19/02574; WL94R0015-1

Note: The land being revoked, Lots 18, 30, 31, 32, 37, 42, 43, and 44 in DP1076808, is currently held under Western Lands Leases.

### Column 2

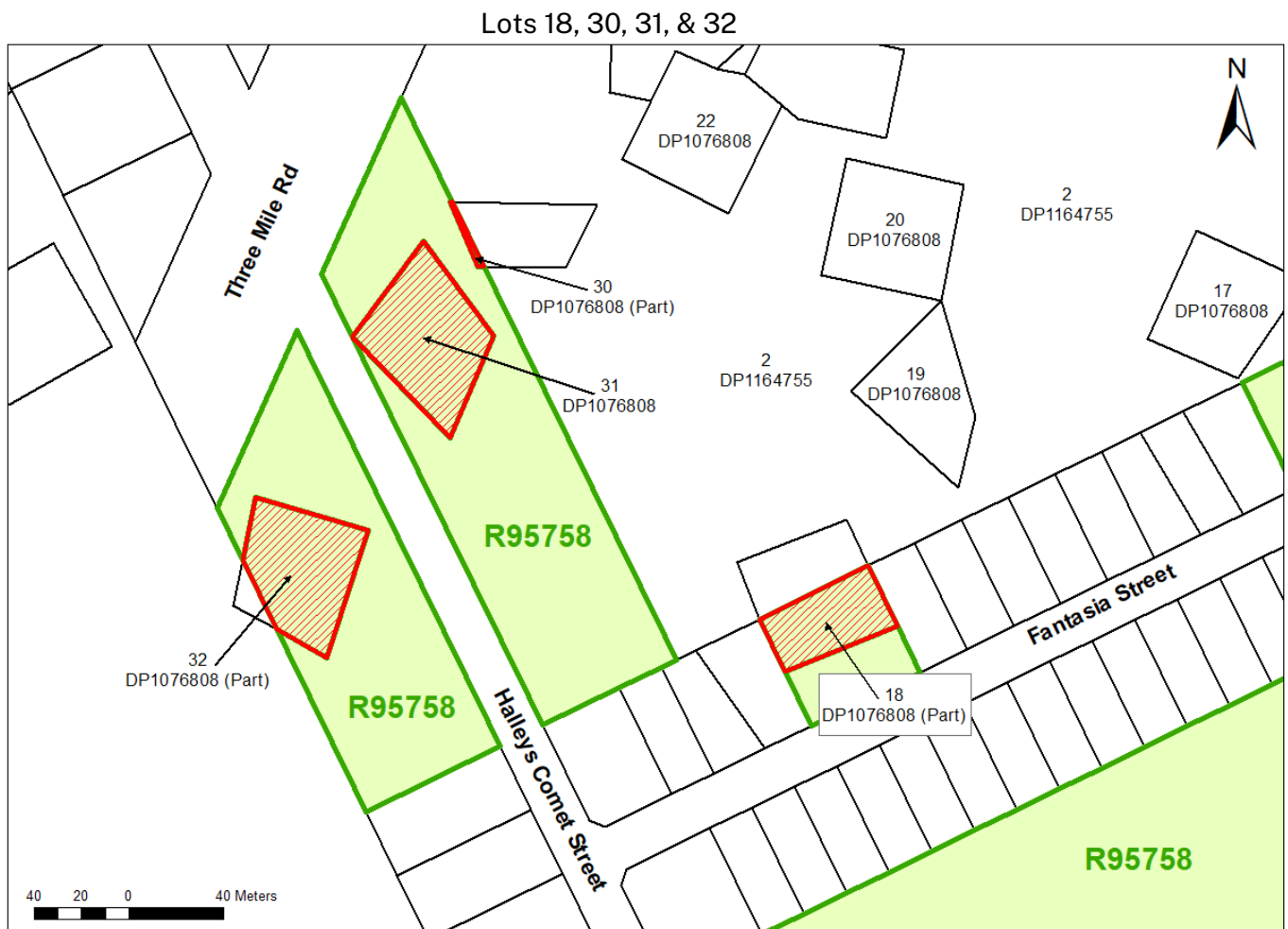
The part being

Lots 18, 30, 31, 32, 37, 42, 43, and 44 of DP1076808 as shown by red hatching on the diagrams below.

Parish: Wallangulla

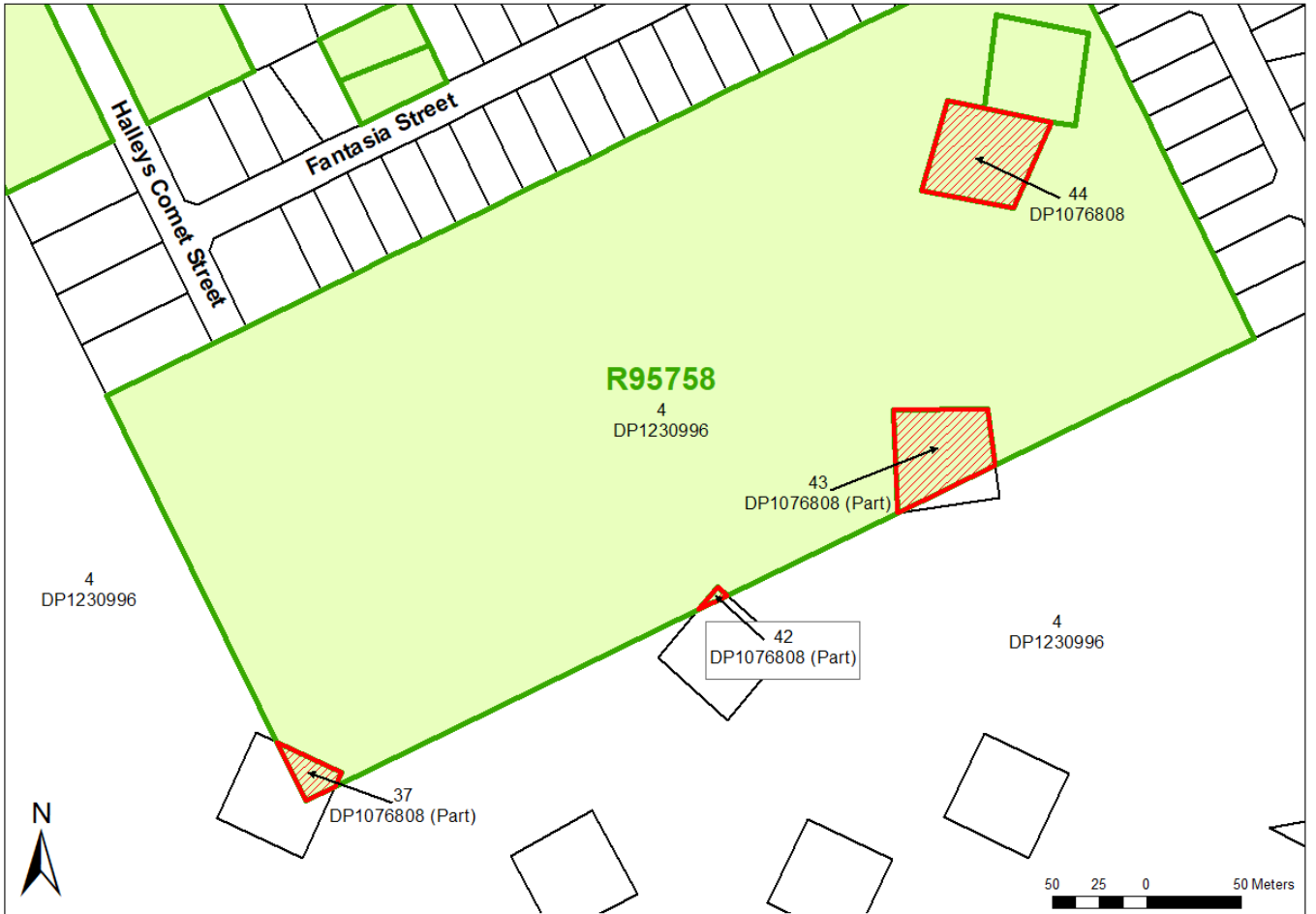
County: Finch

Area: about 1.1518 hectares





Lots 37, 42, 43, & 44



**CROWN LAND MANAGEMENT ACT 2016**  
**NOTICE - CROWN LAND TO BE USED OR OCCUPIED FOR OTHER PURPOSE UNDER S 2.18(2)(b)**

Pursuant to section 2.18(2)(b) of the Crown Land Management Act 2016, the Crown land specified in Column 2 of the following Schedule is proposed to be used or occupied under a relevant interest granted for the purpose(s) specified in Column 1 of the following Schedule.

The Hon. Stephen Kamper MP  
Minister for Lands and Property

---

**Schedule**

**Column 1**

Access, Monitoring Bore Sites (relevant interest - Licence 636526)

**Column 2**

Reserve No. 93693  
Public Purpose: Future Public Requirements  
Notified: 26-Sep-1980  
File Reference: R93693/PURP003/001

Notes: Does not revoke underlying reserves

---

**Schedule**

**Column 1**

Access, Monitoring Bore Sites (relevant interest - Licence 636526)

**Column 2**

Reserve No. 83984  
Public Purpose: Future Public Requirements  
Notified: 14-Sep-1962  
File Reference: R83984/PURP004/001

Notes: Does not revoke underlying reserves

---

**Schedule**

**Column 1**

Access, Monitoring Bore Sites (relevant interest - Licence 636526)

**Column 2**

Reserve No. 109  
Public Purpose: Travelling Stock  
Notified: 14-Nov-1881  
File Reference: R109 (1002268)/PURP003/001

Notes: Does not revoke underlying reserves

---

**ROADS ACT 1993**  
**TRANSFER OF A CROWN ROAD TO A ROADS AUTHORITY**

In pursuance of the provisions of Section 152I of the *Roads Act 1993*, the Crown road specified in Schedule 1 is transferred to the roads authority specified in Schedule 2 hereunder, and as from the date of publication of this notice, the road specified in Schedule 1 ceases to be a Crown road.

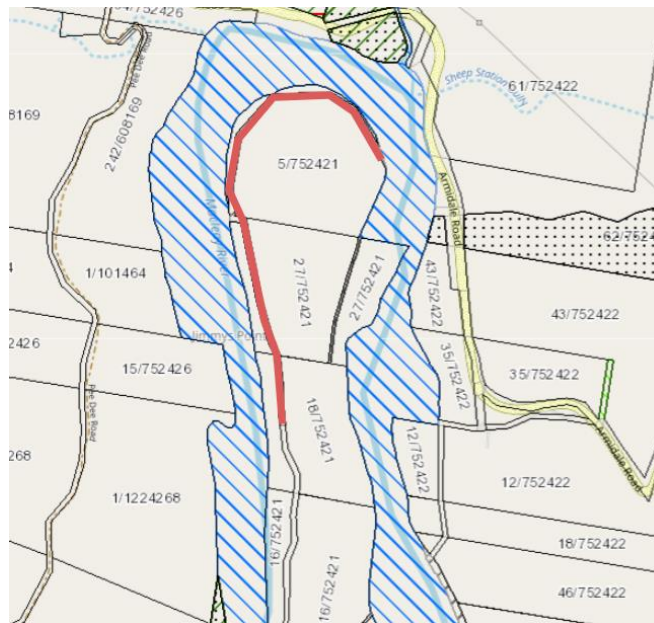
The Hon. Stephen Kamper MP  
Minister for Lands and Property

---

**Schedule 1**

Parish – Macleay County - Dudley  
Land District - Grafton Locality – Bellbrook  
LGA: Kempsey Shire

**DESCRIPTION:** Crown Public Road as shown on diagram below by red colour.  
Approximately 5.5183 hectares.



**Schedule 2**

Roads Authority: Kempsey Shire Council  
Crown Lands Ref: 24/04479#03 W676754

---

**CROWN LAND MANAGEMENT ACT 2016**  
**NOTICE - CROWN LAND TO BE USED OR OCCUPIED FOR OTHER PURPOSE UNDER S 2.18(2)(b)**

Pursuant to section 2.18(2)(b) of the Crown Land Management Act 2016, the Crown land specified in Column 2 of the following Schedule is proposed to be used or occupied under a relevant interest granted for the purpose(s) specified in Column 1 of the following Schedule.

The Hon. Stephen Kamper MP  
Minister for Lands and Property

---

<b>Column 1</b>	<b>Schedule</b>	<b>Column 2</b>
Communication Facilities (relevant interest - Licence 677071) Access (relevant interest - Licence 677071)		Reserve No. 6742 Public Purpose: Public Recreation Notified: 14-Jul-1888 File Reference: R6742/PURP001/001

---

<b>Column 1</b>	<b>Schedule</b>	<b>Column 2</b>
Communication Facilities (relevant interest - Licence 677058) Access (relevant interest - Licence 677058)		Reserve No. 1041152 Public Purpose: Electricity Generation And Supply Notified: 13-Dec-2024 File Reference: R1041152/PURP001/001

---

**CROWN LAND MANAGEMENT ACT 2016**  
**NOTICE - CROWN LAND TO BE USED OR OCCUPIED FOR OTHER PURPOSE UNDER S 2.18(2)(b)**

Pursuant to section 2.18(2)(b) of the Crown Land Management Act 2016, the Crown land specified in Column 2 of the following Schedule is proposed to be used or occupied under a relevant interest granted for the purpose(s) specified in Column 1 of the following Schedule.

The Hon. Stephen Kamper MP  
Minister for Lands and Property

---

Schedule	
Column 1	Column 2
Concrete Ramp (relevant interest - Licence 674953)	Reserve No. 56146
Jetty (relevant interest - Licence 674953)	Public Purpose: Generally
Piles (relevant interest - Licence 674953)	Notified: 11-May-1923
Pontoon (relevant interest - Licence 674953)	File Reference: R56146/PURP1336/001
Walkway (relevant interest - Licence 674953)	

---

---

Schedule	
Column 1	Column 2
Concrete Ramp (relevant interest - Licence 674953)	Reserve No. 1011268
Jetty (relevant interest - Licence 674953)	Public Purpose: Future Public Requirements
Piles (relevant interest - Licence 674953)	Notified: 3-Feb-2006
Pontoon (relevant interest - Licence 674953)	File Reference: R1011268/PURP1440/001
Walkway (relevant interest - Licence 674953)	

---

---

Schedule	
Column 1	Column 2
Concrete Ramp (relevant interest - Licence 674953)	Reserve No. 1012189
Jetty (relevant interest - Licence 674953)	Public Purpose: Access And Public Requirements, Tourism Purposes
Piles (relevant interest - Licence 674953)	And Environmental And Heritage Conservation
Pontoon (relevant interest - Licence 674953)	Notified: 18-Aug-2006
Walkway (relevant interest - Licence 674953)	File Reference: R1012189/PURP005/001

---

---

Schedule	
Column 1	Column 2
Access (relevant interest - Licence 642333)	Reserve No. 56146
Bridge (relevant interest - Licence 642333)	Public Purpose: Generally
Walkway (relevant interest - Licence 642333)	Notified: 11-May-1923
	File Reference: R56146/PURP1338/001

---

---

Schedule	
Column 1	Column 2
Access (relevant interest - Licence 642333)	Reserve No. 1011268
Bridge (relevant interest - Licence 642333)	Public Purpose: Future Public Requirements
Walkway (relevant interest - Licence 642333)	Notified: 3-Feb-2006
	File Reference: R1011268/PURP1441/001

---

---

Schedule	
Column 1	Column 2
Boatshed (relevant interest - Licence 672227)	Reserve No. 85364
	Public Purpose: Access, Public Recreation
	Notified: 18-Jun-1965
	File Reference: R85364/PURP004/001

---

---

**Column 1**

Boatshed (relevant interest - Licence 672227)  
Deck (relevant interest - Licence 672227)  
Jetty (relevant interest - Licence 672227)  
Walkway (relevant interest - Licence 672227)  
Wet Area (relevant interest - Licence 672227)

**Schedule****Column 2**

Reserve No. 1011848  
Public Purpose: Access And Public Requirements, Rural Services,  
Tourism Purposes And Environmental And Heritage Conservation  
Notified: 18-Aug-2006  
File Reference: R1011848/PURP015/001

---

**Column 1**

Deck (relevant interest - Licence 672227)  
Jetty (relevant interest - Licence 672227)  
Walkway (relevant interest - Licence 672227)  
Wet Area (relevant interest - Licence 672227)

**Schedule****Column 2**

Reserve No. 56146  
Public Purpose: Generally  
Notified: 11-May-1923  
File Reference: R56146/PURP1339/001

---

**Column 1**

Deck (relevant interest - Licence 672227)  
Jetty (relevant interest - Licence 672227)  
Walkway (relevant interest - Licence 672227)  
Wet Area (relevant interest - Licence 672227)

**Schedule****Column 2**

Reserve No. 1011268  
Public Purpose: Future Public Requirements  
Notified: 3-Feb-2006  
File Reference: R1011268/PURP1442/001

---

**Column 1**

Vegetation Management (relevant interest - Licence 672377)

**Schedule****Column 2**

Reserve No. 29614  
Public Purpose: Trigonometrical Purposes  
Notified: 15-Jul-1899  
File Reference: R29614/PURP002/001

---

**Column 1**

Dam (relevant interest - Licence 624372)

**Schedule****Column 2**

Reserve No. 93417  
Public Purpose: Future Public Requirements  
Notified: 15-Aug-1980  
File Reference: R93417/PURP002/001

---

**ROADS ACT 1993**  
**TRANSFER OF A CROWN ROAD TO A ROADS AUTHORITY**

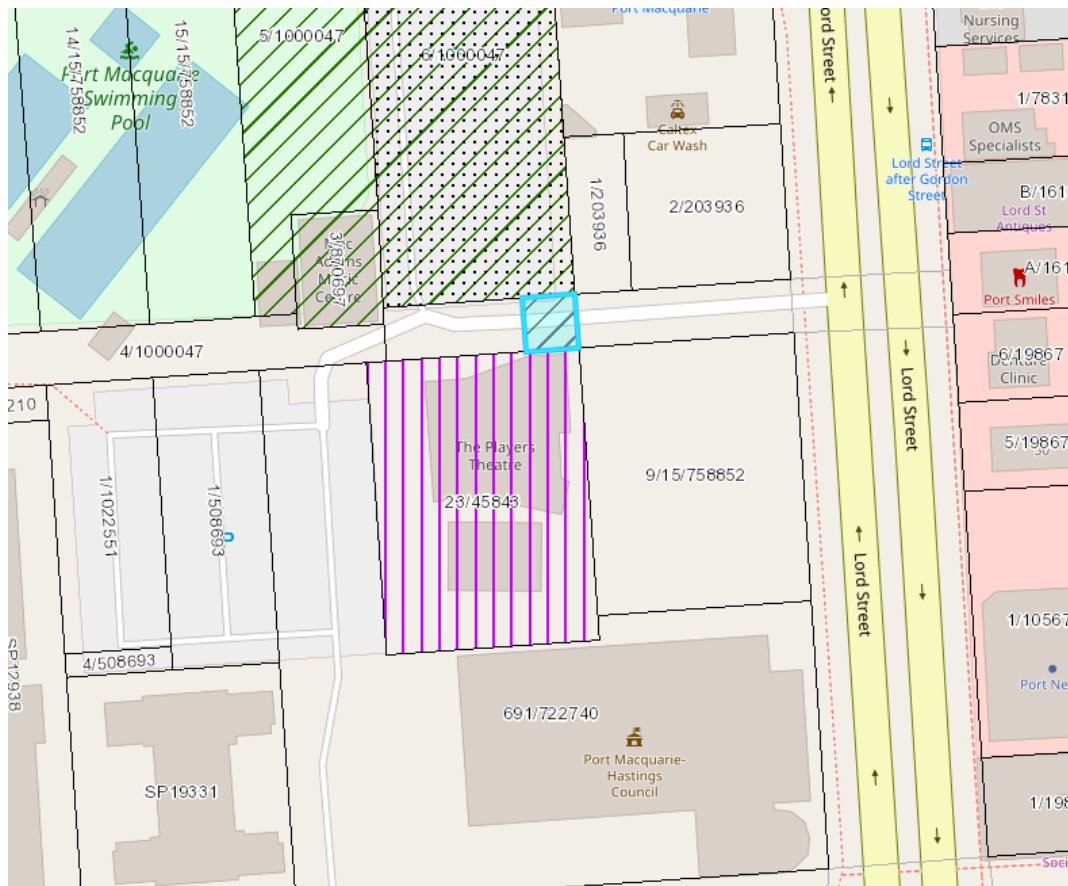
In pursuance of the provisions of Section 152I of the *Roads Act 1993*, the Crown road specified in Schedule 1 is transferred to the roads authority specified in Schedule 2 hereunder, and as from the date of publication of this notice, the road specified in Schedule 1 ceases to be a Crown road.

The Hon. Stephen Kamper MP  
Minister for Lands and Property

**Schedule 1**

Parish – Macquarie County – Macquarie  
Land District – Grafton Locality – Port Macquarie  
LGA: Port Macquarie Hastings Council

**DESCRIPTION:** Crown Public Road as shown on the diagram below in blue.  
Approximately 0.0101 hectares



**Schedule 2**

Roads Authority: Port Macquarie Hastings Council  
Crown Lands Ref: 24/04478#06 W676059

## GRANTING OF A WESTERN LANDS LEASE CROWN LAND MANAGEMENT ACT 2016

IT is hereby notified that under the provisions of Section 5.3 and 5.16(2) of the *Crown Land Management Act 2016*, the Western Lands Lease(s) of the land specified in the following Schedule have been granted effective 1 March 2025. The lease term is perpetual.

The leases are subject to the provisions of the *Crown Land Management Act 2016* and the Regulations thereunder and to the conditions as published in the Government Gazette of 25 October 2024, Notice Reference [NSWGG-2024-416-6].

The land is to be used only for the purpose for which the lease is granted.

The leases are also subject to Schedule 1A of the Ongoing Tenures (including White Cliffs) Indigenous Land Use Agreement (Body Corporate Agreement).

The Hon. Stephen Kamper, M.P.  
Minister for Lands and Property

-----  
**SCHEDULE**

Administrative District: Wilcannia  
Parish: Kirk County: Yungnulgra  
Locality: White Cliffs  
LGA: Central Darling

WLL No.	Name of Lessee	File Ref.	Folio ID (Lot/DP)	Surface Area (m2)	Underground Component	Purpose
15351	Irma BACOT	23/07458	12/1297342	4587	Yes	Urban (Residential)
15354	Barbara GASCH	23/07469	37/1297338	5602	Yes	Urban (Residential)
15377	Barry John KEOGH & Beverly Ann KEOGH as Joint Tenants	23/07498	18/1297342	1588	Yes	Urban (Residential)
15383	Anthony John LATHAM & Belinda Jane LATHAM as Joint Tenants	23/07506	3/1297338	5739	Yes	Urban (Residential)
15387	Jeffrey Raymond SHARMAN	23/07509	22/1297342	2785	Yes	Urban (Residential)
15407	Julianne Gaye CABALZAR	23/07857	2/1297342	2924	Yes	Urban (Residential)
15412	Jane Lee STEVENSON	23/08494	23/1297338	2734	Yes	Urban (Residential)
15413	Robert John DYSON	23/08310	30/1297338	3971	Yes	Urban (Residential)
15445	Rosie Francis CHANDLER	23/07443	13/1297340	3880	Yes	Urban (Residential)



**CROWN LAND MANAGEMENT ACT 2016**  
**NOTICE - CROWN LAND TO BE USED OR OCCUPIED FOR OTHER PURPOSE UNDER S 2.18(2)(b)**

Pursuant to section 2.18(2)(b) of the Crown Land Management Act 2016, the Crown land specified in Column 2 of the following Schedule is proposed to be used or occupied under a relevant interest granted for the purpose(s) specified in Column 1 of the following Schedule.

The Hon. Stephen Kamper MP  
Minister for Lands and Property

Schedule	
Column 1	Column 2
Jetty (relevant interest - Licence 638023)	Reserve No. 56146
Reclamation (relevant interest - Licence 638023)	Public Purpose: Generally
Seawall (relevant interest - Licence 638023)	Notified: 11-May-1923
Sliprails (relevant interest - Licence 638023)	File Reference: R56146/PURP1340/001
Schedule	
Column 1	Column 2
Jetty (relevant interest - Licence 638023)	Reserve No. 1011268
Reclamation (relevant interest - Licence 638023)	Public Purpose: Future Public Requirements
Seawall (relevant interest - Licence 638023)	Notified: 3-Feb-2006
Sliprails (relevant interest - Licence 638023)	File Reference: R1011268/PURP1443/001
Schedule	
Column 1	Column 2
Boatshed (relevant interest - Licence 620940)	Reserve No. 56146
Jetty (relevant interest - Licence 620940)	Public Purpose: Generally
Piles (relevant interest - Licence 620940)	Notified: 11-May-1923
Ramp (Solid) (relevant interest - Licence 620940)	File Reference: R56146/PURP1341/001
Reclamation (relevant interest - Licence 620940)	
Seawall (relevant interest - Licence 620940)	
Sliprails (relevant interest - Licence 620940)	
Slipway (relevant interest - Licence 620940)	
Schedule	
Column 1	Column 2
Boatshed (relevant interest - Licence 620940)	Reserve No. 1011268
Jetty (relevant interest - Licence 620940)	Public Purpose: Future Public Requirements
Piles (relevant interest - Licence 620940)	Notified: 3-Feb-2006
Ramp (Solid) (relevant interest - Licence 620940)	File Reference: R1011268/PURP1444/001
Reclamation (relevant interest - Licence 620940)	
Seawall (relevant interest - Licence 620940)	
Sliprails (relevant interest - Licence 620940)	
Slipway (relevant interest - Licence 620940)	
Schedule	
Column 1	Column 2
Jetty (relevant interest - Licence 646350)	Reserve No. 56146
Pontoon (relevant interest - Licence 646350)	Public Purpose: Generally
Ramp (relevant interest - Licence 646350)	Notified: 11-May-1923
Steps (relevant interest - Licence 646350)	File Reference: R56146/PURP1342/001
Schedule	
Column 1	Column 2
Jetty (relevant interest - Licence 646350)	Reserve No. 1011268
Pontoon (relevant interest - Licence 646350)	Public Purpose: Future Public Requirements
Ramp (relevant interest - Licence 646350)	Notified: 3-Feb-2006
Steps (relevant interest - Licence 646350)	File Reference: R1011268/PURP1445/001

---

**Column 1**

Jetty (relevant interest - Licence 675503)  
Sliprails (relevant interest - Licence 675503)

**Schedule****Column 2**

Reserve No. 56146  
Public Purpose: Generally  
Notified: 11-May-1923  
File Reference: R56146/PURP1343/001

---

**Column 1**

Jetty (relevant interest - Licence 675503)  
Sliprails (relevant interest - Licence 675503)

**Schedule****Column 2**

Reserve No. 1011268  
Public Purpose: Future Public Requirements  
Notified: 3-Feb-2006  
File Reference: R1011268/PURP1446/001

---

**Column 1**

Jetty (relevant interest - Licence 644258)  
Sliprails (relevant interest - Licence 644258)

**Schedule****Column 2**

Reserve No. 56146  
Public Purpose: Generally  
Notified: 11-May-1923  
File Reference: R56146/PURP1344/001

---

**Column 1**

Jetty (relevant interest - Licence 644258)  
Sliprails (relevant interest - Licence 644258)

**Schedule****Column 2**

Reserve No. 1011268  
Public Purpose: Future Public Requirements  
Notified: 3-Feb-2006  
File Reference: R1011268/PURP1447/001

---

**Column 1**

Jetty (relevant interest - Licence 646115)  
Seawall (relevant interest - Licence 646115)  
Sliprails (relevant interest - Licence 646115)

**Schedule****Column 2**

Reserve No. 56146  
Public Purpose: Generally  
Notified: 11-May-1923  
File Reference: R56146/PURP1345/001

---

**Column 1**

Jetty (relevant interest - Licence 646115)  
Seawall (relevant interest - Licence 646115)  
Sliprails (relevant interest - Licence 646115)

**Schedule****Column 2**

Reserve No. 1011268  
Public Purpose: Future Public Requirements  
Notified: 3-Feb-2006  
File Reference: R1011268/PURP1448/001

---

**Column 1**

Jetty (relevant interest - Licence 639009)  
Seawall (relevant interest - Licence 639009)

**Schedule****Column 2**

Reserve No. 56146  
Public Purpose: Generally  
Notified: 11-May-1923  
File Reference: R56146/PURP1346/001

---

**Column 1**

Jetty (relevant interest - Licence 639009)  
Seawall (relevant interest - Licence 639009)

**Schedule****Column 2**

Reserve No. 1011268  
Public Purpose: Future Public Requirements  
Notified: 3-Feb-2006  
File Reference: R1011268/PURP1449/001

---

**Column 1**

Jetty (relevant interest - Licence 644783)  
Sliprails (relevant interest - Licence 644783)

**Schedule****Column 2**

Reserve No. 56146  
Public Purpose: Generally  
Notified: 11-May-1923  
File Reference: R56146/PURP1347/001

---

**Column 1**

Jetty (relevant interest - Licence 644783)  
Sliprails (relevant interest - Licence 644783)

**Schedule****Column 2**

Reserve No. 1011268  
Public Purpose: Future Public Requirements  
Notified: 3-Feb-2006  
File Reference: R1011268/PURP1450/001

---

**Column 1**

Boatshed (relevant interest - Licence 642308)  
Jetty (relevant interest - Licence 642308)  
Jetty (relevant interest - Licence 642308)  
Ramp (relevant interest - Licence 642308)  
Reclamation (relevant interest - Licence 642308)  
Seawall (relevant interest - Licence 642308)  
Sliprails (relevant interest - Licence 642308)  
Slipway (relevant interest - Licence 642308)  
Swimming Pool (relevant interest - Licence 642308)

**Schedule****Column 2**

Reserve No. 56146  
Public Purpose: Generally  
Notified: 11-May-1923  
File Reference: R56146/PURP1348/001

---

**Column 1**

Boatshed (relevant interest - Licence 642308)  
Jetty (relevant interest - Licence 642308)  
Jetty (relevant interest - Licence 642308)  
Ramp (relevant interest - Licence 642308)  
Reclamation (relevant interest - Licence 642308)  
Seawall (relevant interest - Licence 642308)  
Sliprails (relevant interest - Licence 642308)  
Slipway (relevant interest - Licence 642308)  
Swimming Pool (relevant interest - Licence 642308)

**Schedule****Column 2**

Reserve No. 1011268  
Public Purpose: Future Public Requirements  
Notified: 3-Feb-2006  
File Reference: R1011268/PURP1451/001

---

**Column 1**

Berthing Area (relevant interest - Licence 643222)  
Jetty (relevant interest - Licence 643222)  
Piles (relevant interest - Licence 643222)  
Pontoon (relevant interest - Licence 643222)  
Ramp (relevant interest - Licence 643222)

**Schedule****Column 2**

Reserve No. 56146  
Public Purpose: Generally  
Notified: 11-May-1923  
File Reference: R56146/PURP1349/001

---

**Column 1**

Berthing Area (relevant interest - Licence 643222)  
Jetty (relevant interest - Licence 643222)  
Piles (relevant interest - Licence 643222)  
Pontoon (relevant interest - Licence 643222)  
Ramp (relevant interest - Licence 643222)

**Schedule****Column 2**

Reserve No. 1011268  
Public Purpose: Future Public Requirements  
Notified: 3-Feb-2006  
File Reference: R1011268/PURP1452/001

---