



# *Government Gazette*

of the State of

New South Wales

**Number 195 - Roads and Transport**

**Friday, 16 May 2025**

---

The New South Wales Government Gazette is the permanent public record of official NSW Government notices. It can also contain local council, non-government and other notices.

Each notice in the Government Gazette has a unique reference number that appears in parentheses at the end of each page of the notice and can be used as a reference for that notice. For example, [NSWGG-2024-10-1].

The Gazette is compiled by the Parliamentary Counsel's Office and published on the NSW Government Gazette website ([www.gazette.nsw.gov.au](http://www.gazette.nsw.gov.au)) under the authority of the NSW Government. The website contains a permanent archive of past Gazettes.

To submit a notice for gazettal, visit the website.

**MARINE NOTICE****PROHIBITION OR REGULATION OF VESSELS AND PERSONS IN WATERS**

*Marine Safety Act 1998*  
*Section 18B*

**Location**

Fingal Bay, Port Stephens – adjacent to the Fingal Bay Surf Life Saving Club.

**Duration**

6.30am to 4.30pm on the following dates:

- Saturday 17 May 2025.
- Sunday 18 May 2025.

**Activity or Event**

High-speed power boat races will be conducted on the navigable waters of Fingal Bay, Port Stephens as specified above.

**Exclusion Zone**

Pursuant to Section 18B(2)(a), an **EXCLUSION ZONE** is specified during the event, which will comprise the “competition area” set out in the attached map, marked by buoys and monitored by control vessels stationed around the boundary (see attached map).

Unauthorised vessels and persons are strictly prohibited from entering the Exclusion Zone during the times above.

Penalties may apply (Section 18B(4) - *Marine Safety Act 1998*).

For full details visit the Transport for NSW website - <https://www.nsw.gov.au/driving-boating-and-transport/using-waterways-boating-and-transport-information/restrictions-and-closures-on-nsw-waterways/marine-notices>

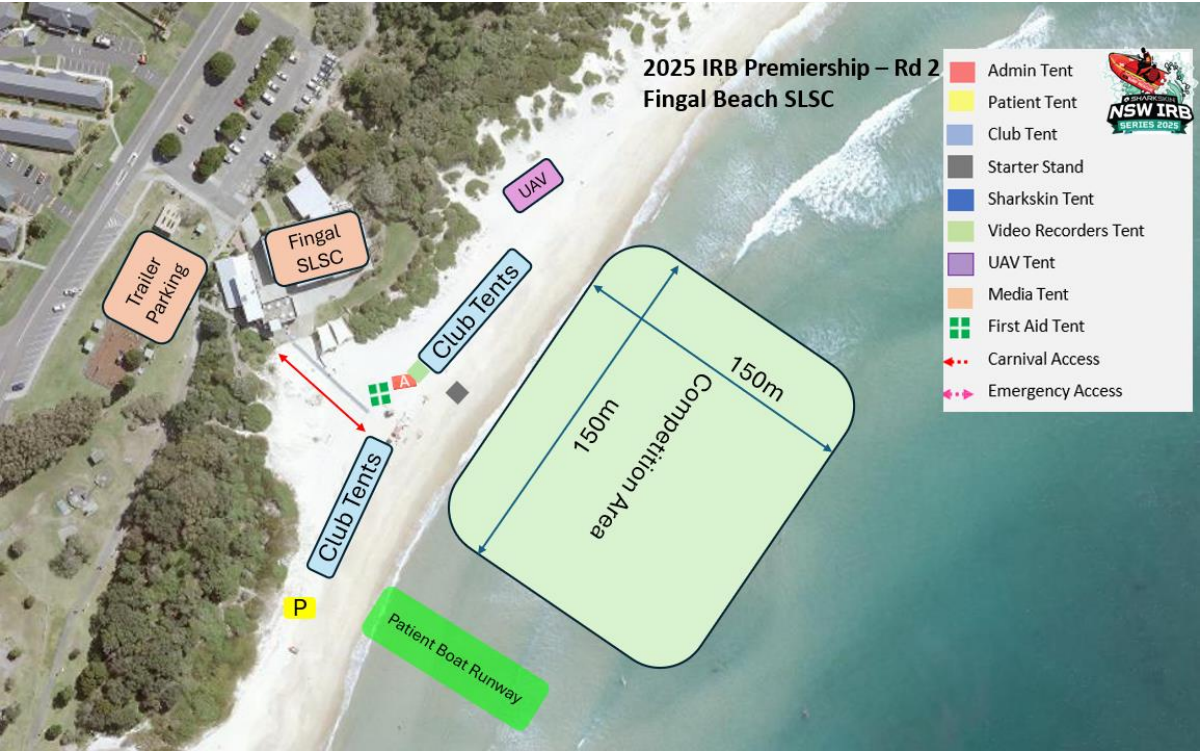
Marine Notice NH2544

Date: 8 May 2025

Paul Hearfield

Manager Waterways Operations Hunter

Delegate



**MARINE NOTICE****PROHIBITION OR REGULATION OF VESSELS AND PERSONS IN WATERS**

*Marine Safety Act 1998  
Section 18B*

**Location**

Milsons Point, Port Jackson and the Ship Dolphin, Campbells Cove.

**Duration**

- 5:30pm to 6:15pm – Friday 23 May 2025.
- 10:30pm to 11:15pm – Saturday 14 June 2025.

**Activity or Event**

Fireworks displays will be conducted on the navigable waters of Campbell Cove and east of Milsons Point.

**Exclusion Zones**

Pursuant to Section 18B(2)(a), an **EXCLUSION ZONE** is specified during the event at both specified locations (see attached map) for the duration. The Exclusion Zone at Milsons Point will extend 125 metres around the fireworks barge and will also be monitored and indicated by the presence of control vessels. The Exclusion Zone at Campbells Cove will extend 50 metres around the Ship Dolphin and will be monitored and indicated by the presence of control vessels.

Unauthorised vessels and persons are strictly prohibited from entering the Exclusion Zones during the times above.

Penalties may apply (Section 18B(4) - *Marine Safety Act 1998*)

For full details visit the Transport for NSW website – <https://www.nsw.gov.au/driving-boating-and-transport/using-waterways-boating-and-transport-information/restrictions-and-closures-on-nsw-waterways/marine-notices>

Marine Notice: SE2508

Date: 08/05/2025

OFFICIAL

Nicole Watts

Acting Executive Director NSW Maritime

TfNSW Delegate



OFFICIAL

**MARINE NOTICE**

**PROHIBITION OR REGULATION OF VESSELS AND PERSONS IN WATERS**

*Marine Safety Act 1998*  
*Section 18B*

**Location**

Cudgen Creek, Kingscliff – between Cudgen Foreshore Park and the Cudgen Creek breakwalls.

**Duration**

- 5:00am – 11:00am - Sunday 25 May 2025.

**Activity or Event**

A swimming event will be conducted on the navigable waters of Cudgen Creek as specified above.

**Exclusion Zone**

Pursuant to Section 18B(2)(a), an **EXCLUSION ZONE** is specified during the event and will be indicated by buoys and monitored by control vessels.

Unauthorised vessels and persons are strictly prohibited from entering the Exclusion Zone during the times above.

Penalties may apply (Section 18B(4) - *Marine Safety Act 1998*)

For full details visit the Transport for NSW website – [www.transport.nsw.gov.au](http://www.transport.nsw.gov.au)  
<https://www.nsw.gov.au/driving-boating-and-transport/using-waterways/restrictions-and-closures/marine-notices>

Marine Notice: NH2543

Date: 12/05/2025

Bret Ryan

Acting Manager Waterway Operations North

Delegate

**MARINE NOTICE**

**PROHIBITION OR REGULATION OF VESSELS AND PERSONS IN WATERS**

*Marine Safety Act 1998*

*Section 18B*

**Location**

Hawkesbury River - Dargle Valley Farm 312 River Road, Lower Portland, Cambridge Reach.

**Duration**

- 8:00am to 17:00pm - Saturday 17 May 2025.

**Activity or Event**

A competitive powerboat racing event will be conducted on the navigable waters of the Hawkesbury River as specified above involving the use of high-speed powerboats. Competing vessels will race at high speed which will present a significant hazard to other waterway users.

**Exclusion Zone**

Pursuant to Section 18B(2)(a), an **EXCLUSION ZONE** is specified during the event which will be monitored and indicated by the presence of control vessels between the red 'Exclusion Lines' on the attached map.

Unauthorised vessels and persons are strictly prohibited from entering the Exclusion Zone.

Penalties may apply (Section 18B(4) – *Marine Safety Act 1998*).

For full details visit the Transport for NSW website – <https://www.nsw.gov.au/driving-boating-and-transport/using-waterways-boating-and-transport-information/restrictions-and-closures-on-nsw-waterways/marine-notice>

Marine Notice: SY2515

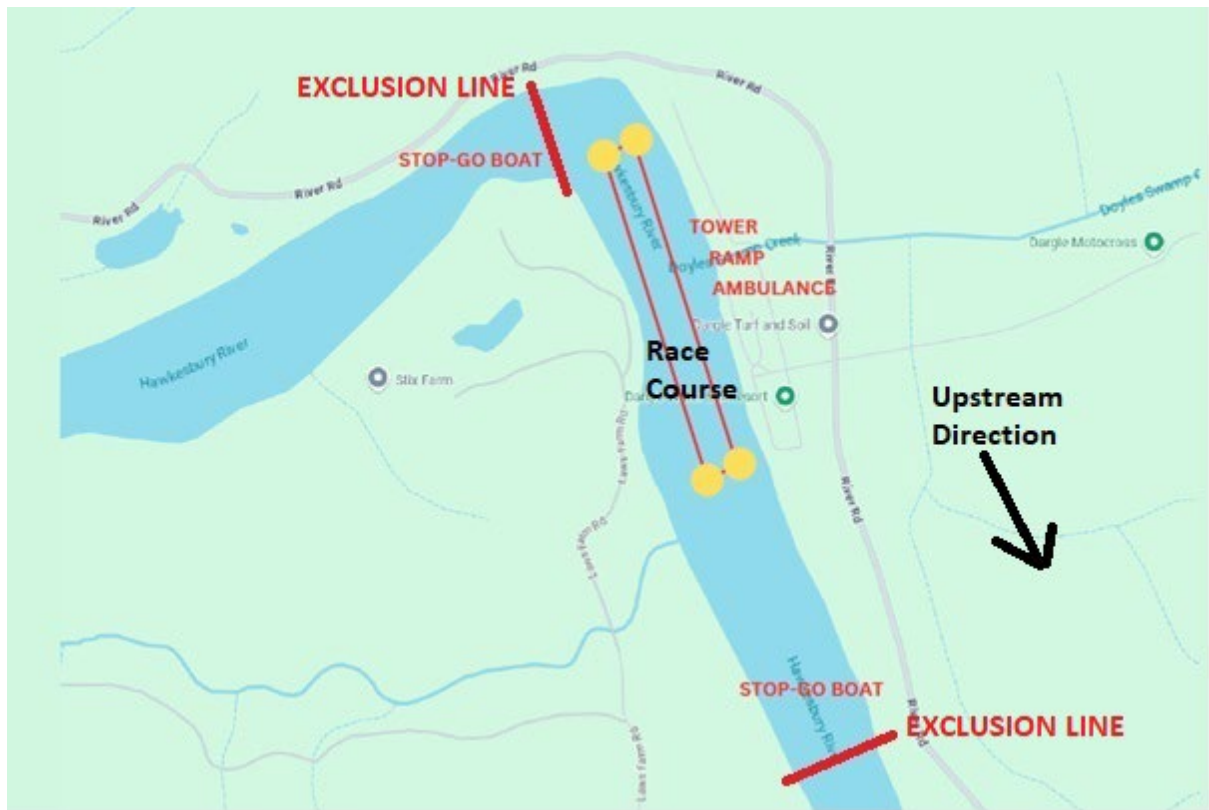
Date: 13 May 2025

Darryl Lennox

Manager Waterways Operations Hawkesbury River/Broken Bay

Delegate







**MARINE NOTICE**

**PROHIBITION OR REGULATION OF VESSELS AND PERSONS IN WATERS**

*Marine Safety Act 1998*  
*Section 18B*

**Location**

Quarantine Bay, Sydney Harbour – adjacent to the Quarantine Station Wharf.

**Duration**

9:00am to 5:00pm on the following dates:

- Tuesday 20 May 2025.
- Wednesday 21 May 2025.

**Activity or Event**

Filming activity will be conducted on the navigable waters of Quarantine Bay as specified above.

Pursuant to Section 18B(2)(a), an **EXCLUSION ZONE** is specified during the event, which will be indicated and monitored by the presence of police vessels per the purple shaded area of the attached map.

Unauthorised vessels and persons are strictly prohibited from entering the Exclusion Zone during the times above.

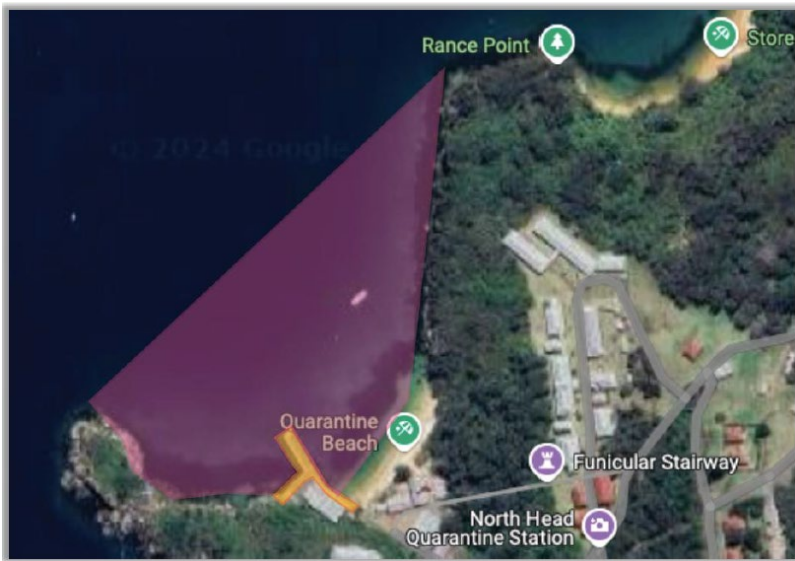
Penalties may apply (Section 18(B)(4) - *Marine Safety Act 1998*).

For full details visit the Transport for NSW website – <https://www.nsw.gov.au/driving-boating-and-transport/using-waterways-boating-and-transport-information/restrictions-and-closures-on-nsw-waterways/marine-notices>

Marine Notice: SY2514

Date: 12 May 2025

Lisa Nott  
Delegate  
NSW Maritime





## MARINE NOTICE

### PROHIBITION OR REGULATION OF VESSELS AND PERSONS IN WATERS

*Marine Safety Act 1998*  
*Section 18B*

#### Location

One Mile Beach, Port Stephens.

#### Duration

- 7:00am to 10:00am – Saturday, 24 May 2025.

#### Activity or Event

A number of swim events will be conducted on the navigable waters of One Mile Beach, Port Stephens.

#### Exclusion Zone

Pursuant to Section 18B(2)(a), an **EXCLUSION ZONE** is specified during the event, which will be indicated by buoys and monitored by control vessels stationed around the boundary.

Unauthorised vessels and persons are strictly prohibited from entering the Exclusion Zone during the times above.

Penalties may apply (Section 18B(4) - *Marine Safety Act 1998*).

For full details visit the Transport for NSW website - <https://www.nsw.gov.au/driving-boating-and-transport/using-waterways-boating-and-transport-information/restrictions-and-closures-on-nsw-waterways/marine-notices>

Marine Notice: NH2546

Date: 13 May 2025

Paul Hearfield

Manager Waterways Operations Hunter

Delegate

# **ROADS ACT 1993**

Order - Sections 46, 49, 54 and 67

Shoalhaven City Council Area

Declaration as Controlled Access Road  
of part of the Princes Highway at Broughton and Berry

I, the Minister for Roads, by this order pursuant to Sections 46, 49, 54 and 67 of the *Roads Act, 1993*:

1. dedicate as public road the land described in Schedules 1 and 2 under;
2. declare to be a main road the said public road described in Schedule 2 and the public road described in Schedule 3 under;
3. declare to be a controlled access road the said main road described in Schedules 2 and 3;
4. declare that access to the said controlled access road is restricted; and
5. specify in Schedule 4 under, the points along the freeway at which access may be gained to or from other public roads.

The Hon Jenny Aitchison MP  
Minister for Roads

## **Schedule 1**

All those pieces or parcels of land situated in the Shoalhaven City Council area, Parishes of Broughton and Coolangatta and County of Camden, shown as:

Lot 77 Deposited Plan 1188034;

Lots 20 to 22 inclusive Deposited Plan 1304034; and

Lots 50 to 61 inclusive Deposited Plan 1305024.

The above Lots are shown on TfNSW Plan 0001 404 AC 4025.

## **Schedule 2**

All those pieces or parcels of land situated in the Shoalhaven City Council area, Parish of Broughton and County of Camden, shown as:

Lot 7 Deposited Plan 1040653;

Lot 14 Deposited Plan 1098617;

Lot 76 Deposited Plan 1188034;

Lots 83 and 87 Deposited Plan 1188079;

Lots 10 and 11 Deposited Plan 1197029;

Lot 81 Deposited Plan 1224410;

Lots 8 and 10 Deposited Plan 1304034; and

Lots 36, 38 to 43 inclusive, and 45 to 49 inclusive Deposited Plan 1305024.

The above Lots are shown on TfNSW Plan 0001 404 AC 4025.

### **Schedule 3**

All those pieces or parcels of land situated in the Shoalhaven City Council area, Parish of Broughton and County of Camden, shown as:

Lot 10 Deposited Plan 109072;

Lots 9 and 16 Deposited Plan 1304034; and

Lots 34, 35 and 44 Deposited Plan 1305024.

The above Lots are shown on TfNSW Plan 0001 404 AC 4025.

### **Schedule 4**

Between the points A and B;

between the points C and D; and

between the points E and F;

all shown on TfNSW Plan 0001 404 AC 4025.

(TfNSW Papers: SF2025/012161; LIC SF2024/227755)

# SHOALHAVEN CITY COUNCIL

## ROADS ACT 1993, SECTION 10

### Dedication of Land as Public Road

NOTICE is hereby given in accordance with Section 10 of the *Roads Act 1993*, the land described in the Schedule below is dedicated as Public Road.



.....  
James Ruprai  
Chief Executive Officer  
Shoalhaven City Council  
42 Bridge Rd, Nowra NSW 2541

### SCHEDULE

Lot 1 Deposited Plan 1277950, Parish of Bherwerre, County of St Vincent