



Government Gazette

of the State of

New South Wales

Number 208 - Crown Land

Friday, 30 May 2025

The New South Wales Government Gazette is the permanent public record of official NSW Government notices. It can also contain local council, non-government and other notices.

Each notice in the Government Gazette has a unique reference number that appears in parentheses at the end of each page of the notice and can be used as a reference for that notice. For example, [NSWGG-2024-10-1].

The Gazette is compiled by the Parliamentary Counsel's Office and published on the NSW Government Gazette website (www.gazette.nsw.gov.au) under the authority of the NSW Government. The website contains a permanent archive of past Gazettes.

To submit a notice for gazettal, visit the website.

ROADS ACT 1993

ORDER

Transfer of Crown Road to a Council

In pursuance of the provisions of Section 152I of the *Roads Act 1993*, the Crown road specified in Schedule 1 is transferred to the roads authority specified in Schedule 2 hereunder as from the date of publication of this notice and as from that date the road specified in Schedule 1 ceases to be a Crown road.

The Hon Stephen Kamper MP
Minister for Lands and Property

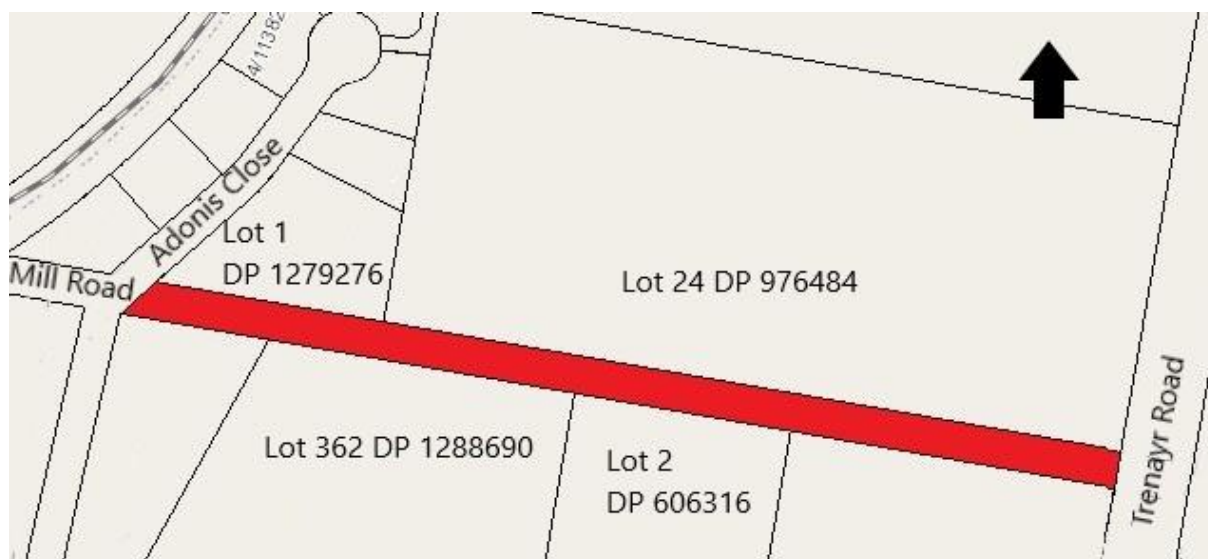
SCHEDULE 1

Parish: Great Marlow
County: Clarence
Land District: Grafton
LGA: Clarence

DESCRIPTION: Crown public road south Lot 1 DP 1279276 and Lot 24 DP 976484 at Trenayr as shown by red colour of 1.107ha – Urban.

SCHEDULE 2

Roads Authority: Clarence Valley Council
Council's Ref: Casson – Mill road
DPIE – Crown Lands Ref: 24/08347 – W671465



ROADS ACT 1993

ORDER

Transfer of Crown Road to a Council

In pursuance of the provisions of Section 152I of the *Roads Act 1993*, the Crown road specified in Schedule 1 is transferred to the roads authority specified in Schedule 2 hereunder as from the date of publication of this notice and as from that date the road specified in Schedule 1 ceases to be a Crown road.

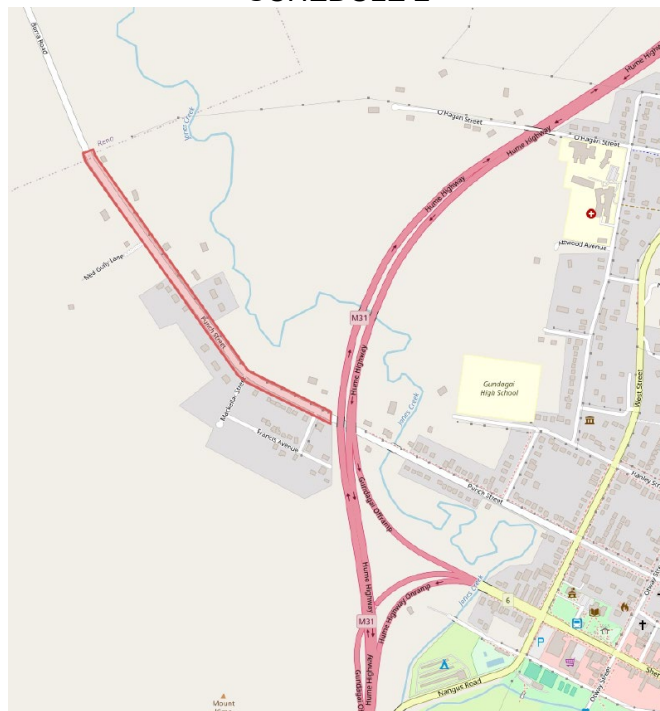
The Hon. Stephen Kamper MP
Minister for Lands and Property

SCHEDULE 1

Parish: Gundagai
County: Clarendon
Land District: Gundagai
LGA: Cootamundra Gundagai Regional Council

DESCRIPTION: Crown Road known as Punch Street from Hume Highway to Northern most point North East of Lot 3 DP 111917 being approx. 30metres wide and 253.66 meters long, known as Punch Street, with an area of 3.07ha classified as non-urban.

SCHEDULE 2



Roads Authority: Cootamundra Gundagai Regional Council
DPIE Ref: 19/05200#05

DEDICATION OF CROWN LAND AS PUBLIC ROAD

IN pursuance of the provisions of Section 12 of the Roads Act 1993, the Crown land specified in Schedule 1 is dedicated as public road, not being a Crown public road, under the control of the Roads Authority specified in Schedule 2 hereunder, as from the date of publication of this notice.

The Hon. Stephen Kamper, M.P.
Minister for Lands and Property

SCHEDULE 1

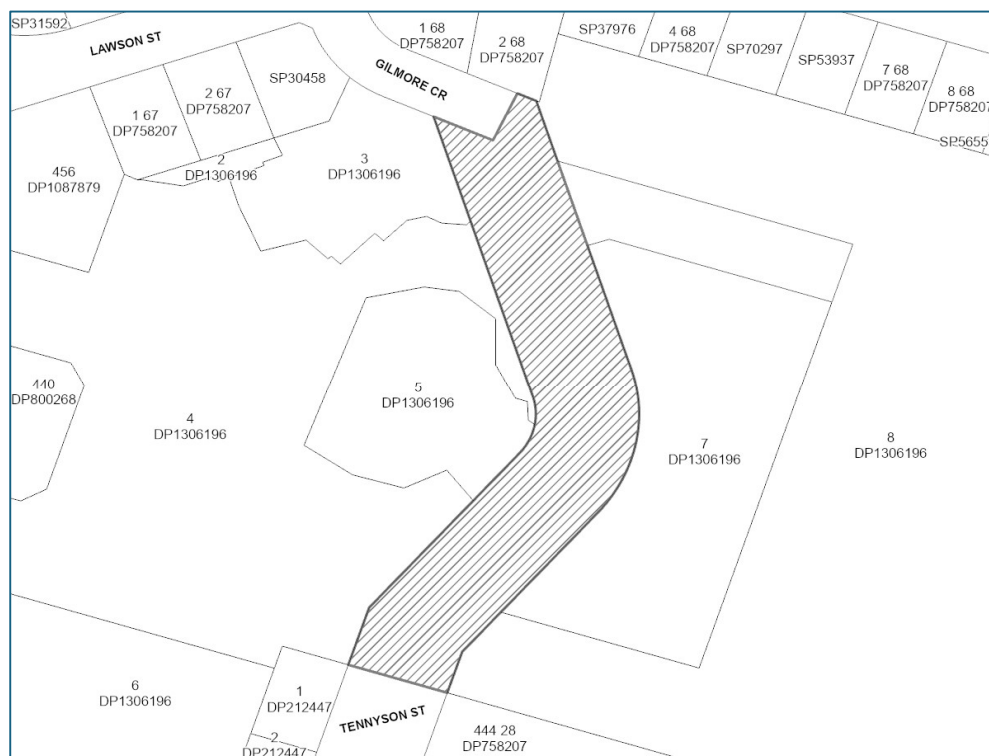
Land District: Lismore
Local Government Area: Byron Shire
Parish: Byron
County: Rous

Description: Tennyson Street being Lot 12 DP 1306196

SCHEDULE 2

Roads Authority: Byron Shire Council
File No: 22/05238#17

Note: Road shown as black hatching in the diagram below.



ROADS ACT 1993

ORDER

Transfer of Crown Road to a Council

In pursuance of the provisions of Section 152I of the *Roads Act 1993*, the Crown road specified in Schedule 1 is transferred to the roads authority specified in Schedule 2 hereunder as from the date of publication of this notice and as from that date the road specified in Schedule 1 ceases to be a Crown road.

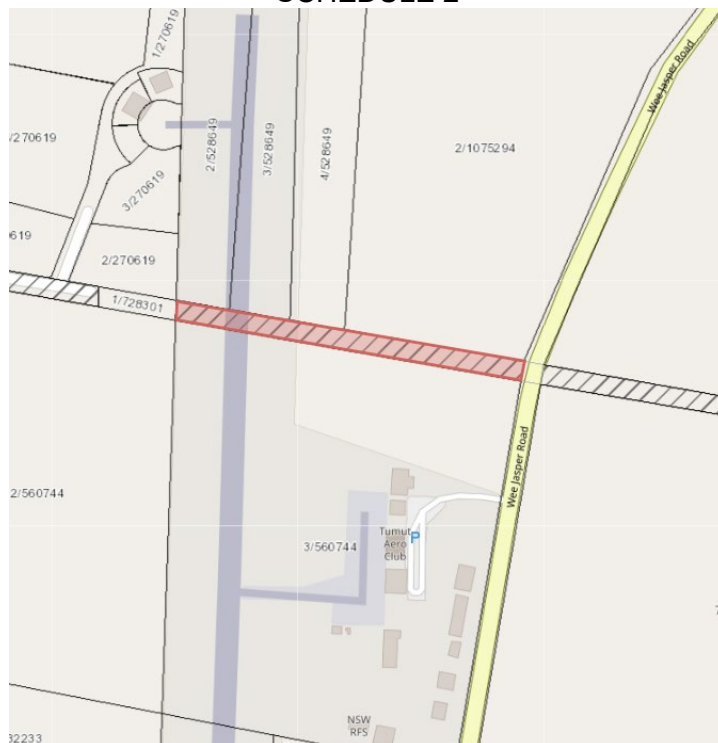
The Hon. Stephen Kamper MP
Minister for Lands and Property

SCHEDULE 1

Parish: Killimicat
County: Buccleuch
Land District: Tumut
LGA: Snowy Valleys Council

DESCRIPTION: Crown Road South of Lots 2,3, and 5 DP 528649 and South of Lot 2 DP 1075294 being 20.115 metres wide and approx. 358.50 meters long, Adjacent to Tumut Aerodrome with an area of 0.68 ha classified as non-urban.

SCHEDULE 2



Roads Authority: Snowy Valleys Council
DPIE Ref: 18/08839#12

CROWN LAND MANAGEMENT ACT 2016
NOTICE - CROWN LAND TO BE USED OR OCCUPIED FOR OTHER PURPOSE UNDER S 2.18(2)(b)

Pursuant to section 2.18(2)(b) of the Crown Land Management Act 2016, the Crown land specified in Column 2 of the following Schedule is proposed to be used or occupied under a relevant interest granted for the purpose(s) specified in Column 1 of the following Schedule.

The Hon. Stephen Kamper MP
Minister for Lands and Property

<hr/>	
Column 1	Schedule
Pump Site (relevant interest - Licence 677133)	Column 2
Pipeline (relevant interest - Licence 677133)	Reserve No. 56146
	Public Purpose: Generally
	Notified: 11-May-1923
	File Reference: R56146/PURP1399/001
<hr/>	
Column 1	Schedule
Pipeline (relevant interest - Licence 677133)	Column 2
Pump Site (relevant interest - Licence 677133)	Reserve No. 1011268
	Public Purpose: Future Public Requirements
	Notified: 3-Feb-2006
	File Reference: R1011268/PURP1505/001
<hr/>	
Column 1	Schedule
Access (relevant interest - Licence 677564)	Column 2
Walkway (relevant interest - Licence 677564)	Reserve No. 93389
	Public Purpose: Future Public Requirements
	Notified: 15-Aug-1980
	File Reference: R93389/PURP002/001
<hr/>	
Column 1	Schedule
Access (relevant interest - Licence 676363)	Column 2
Power/Transmission Line (relevant interest - Licence 676363)	Reserve No. 56146
	Public Purpose: Generally
	Notified: 11-May-1923
	File Reference: R56146/PURP1400/001
<hr/>	
Column 1	Schedule
Access (relevant interest - Licence 676363)	Column 2
Power/Transmission Line (relevant interest - Licence 676363)	Reserve No. 1011268
	Public Purpose: Future Public Requirements
	Notified: 3-Feb-2006
	File Reference: R1011268/PURP1506/001
<hr/>	

ROADS ACT 1993

ORDER

Transfer of Crown Road to a Council

In pursuance of the provisions of Section 152I of the *Roads Act 1993*, the Crown road specified in Schedule 1 is transferred to the roads authority specified in Schedule 2 hereunder as from the date of publication of this notice and as from that date the road specified in Schedule 1 ceases to be a Crown road.

The Hon. Stephen Kamper, M.P.
Minister for Lands and Property

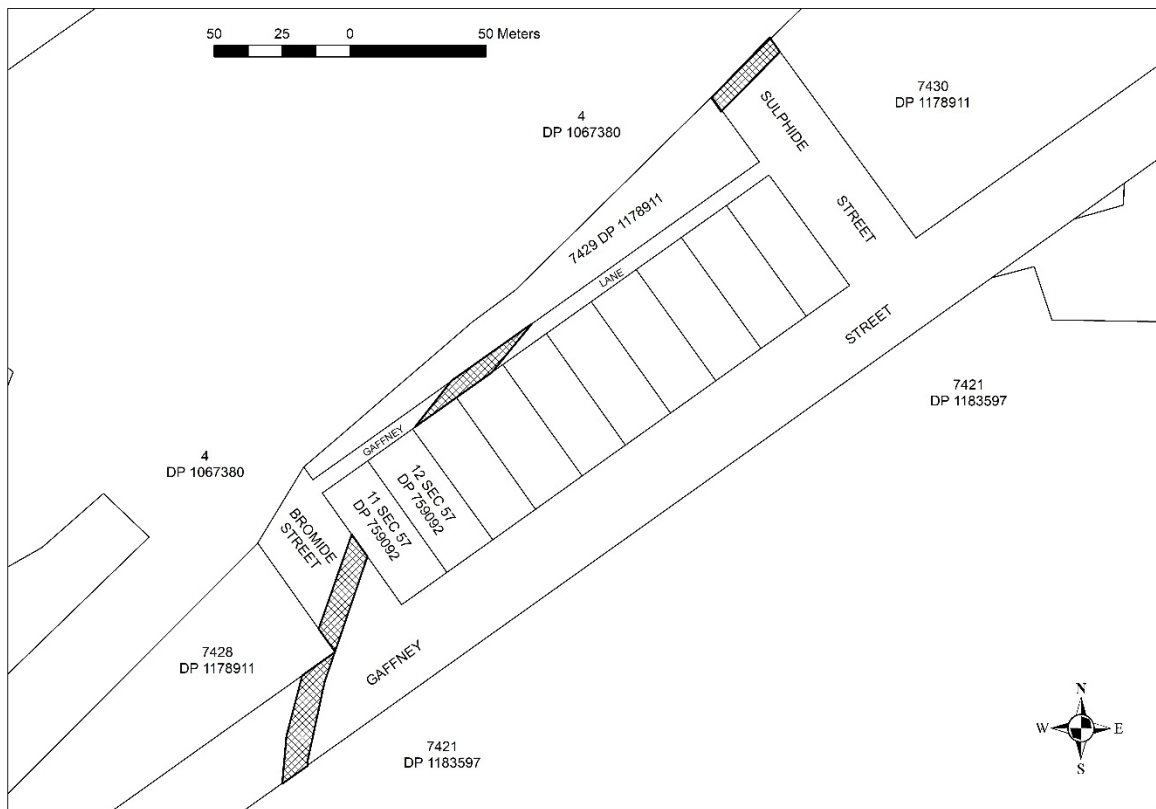
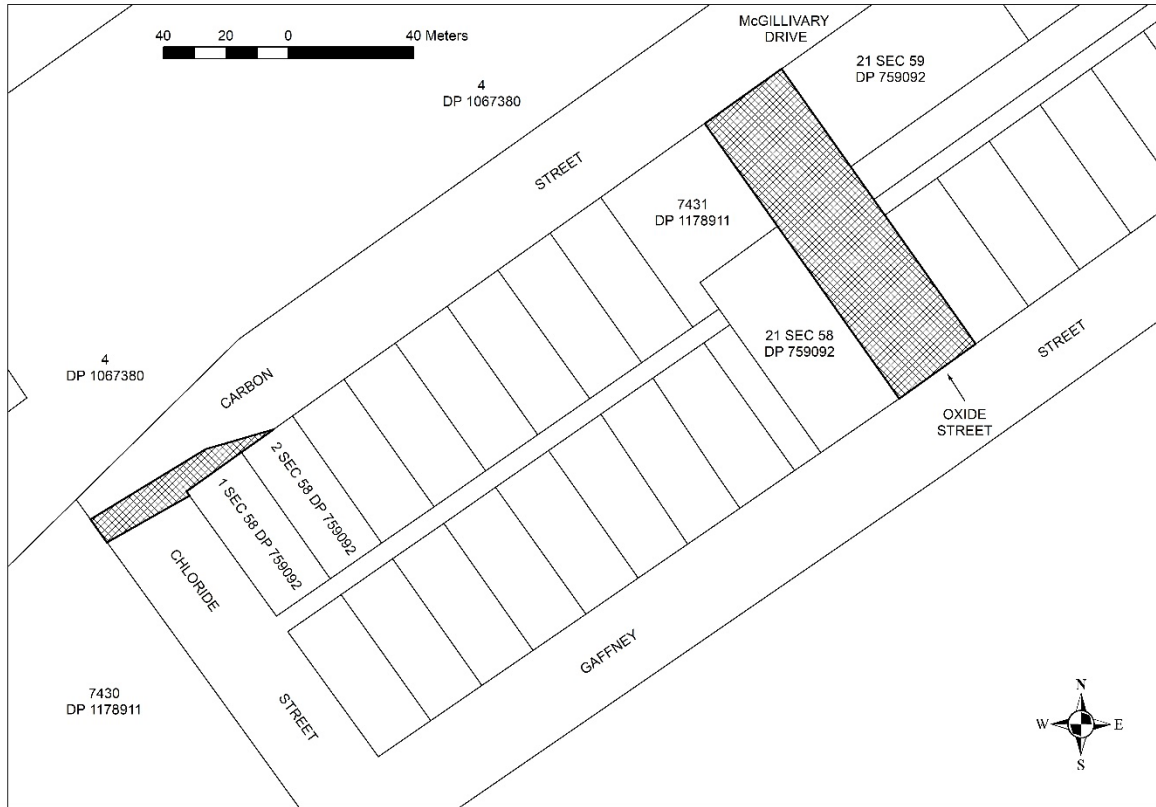
SCHEDULE 1

Parish: Picton
County: Yancowinna
Land District: Willyama
LGA: Broken Hill

DESCRIPTION: Oxide Street from the northwest corner of Allotment 21 Section 59 DP759092 to Gaffney Street comprising an area of 3220 sqm;
Carbon Street from the northeast of Lot 7430 DP1178911 to northwest of Allotment 2 Section 58 DP759092 comprising an area of 466 sqm;
Sulphide Street from the northeast corner of Lot 7429 DP1178911 to the northwest corner of Lot 7430 DP1178911 comprising an area of 191 sqm;
Gaffney Lane between Lot 7429 DP1178911 and Allotments 13 & 14 Section 57 DP759092 comprising an area of 213 sqm;
Bromide Street between Allotment 11 Section 57 DP759092 and Lot 7428 DP1178911 comprising an area of 303 sqm;
Gaffney Street between Lot 7428 DP1178911 and Lot 7421 DP1183597 comprising an area of 371 sqm;
as shown cross hatched outline on the diagrams below.

SCHEDULE 2

Roads Authority: Broken Hill City Council
Council Ref: L25/908 – 18/200
Department File Ref: 10/06035#01 & 14/06608; W677571



VESTING OF TRANSFERABLE CROWN LAND IN A LOCAL COUNCIL

Pursuant to Section 4.6 of the *Crown Land Management Act 2016*, the transferable Crown land specified in Column 1 hereunder is vested in the local council specified in Column 2, subject to any reservations and exceptions specified in Schedule 2.

The Hon. Stephen Kamper, MP
Minister for Lands and Property

<div>Schedule 1</div> <div>Applicable Reservation(s)</div>		
Column 1		Column 2
		Broken Hill City Council
Lots 1 - 17 DP 1222604	1013830 (Future Public Requirements Reserve) 3073 (Public Recreation Reserve) 2421 (Temporary Common)	

- Schedule 2
- The land specified in Schedules 1 excludes all minerals which are reserved to the Crown
 - The land specified in Schedule 1 is subject to any native title rights and interests existing in relation to the land immediately before the vesting
 - The land specified in Schedule 1 is vested in Council as operational land in accordance with Section 4.8(2) of the *Crown Land Management Act, 2016*

CROWN LAND MANAGEMENT ACT 2016
NOTICE - CROWN LAND TO BE USED OR OCCUPIED FOR OTHER PURPOSE UNDER S 2.18(2)(b)

Pursuant to section 2.18(2)(b) of the Crown Land Management Act 2016, the Crown land specified in Column 2 of the following Schedule is proposed to be used or occupied under a relevant interest granted for the purpose(s) specified in Column 1 of the following Schedule.

The Hon. Stephen Kamper MP
Minister for Lands and Property

<hr/>	
Column 1	Schedule
Communication Facilities (relevant interest - Licence 677568)	Column 2
Access (relevant interest - Licence 677568)	Reserve No. 18000
Communication Facilities (relevant interest - Licence 677569)	Public Purpose: Trigonometrical Purposes
Access (relevant interest - Licence 677569)	Notified: 1-Jul-1893
Communication Facilities (relevant interest - Licence 677570)	File Reference: R18000/PURP003/001
Access (relevant interest - Licence 677570)	
<hr/>	
Column 1	Schedule
Access (relevant interest - Licence 677614)	Column 2
Access (relevant interest - Licence 677615)	Reserve No. 1013830
	Public Purpose: Future Public Requirements
	Notified: 29-Jun-2007
	File Reference: R1013830/PURP018/001
<hr/>	
Column 1	Schedule
Access (relevant interest - Licence 677614)	Column 2
Access (relevant interest - Licence 677615)	Reserve No. 545
	Public Purpose: Water
	Notified: 16-Jul-1883
	File Reference: R545 (1004715)/PURP001/001
<hr/>	
Column 1	Schedule
Access (relevant interest - Licence 677614)	Column 2
Access (relevant interest - Licence 677615)	Reserve No. 36785
	Public Purpose: Travelling Stock, Camping
	Notified: 14-Nov-1903
	File Reference: R36785/PURP001/001
<hr/>	

CROWN LAND MANAGEMENT ACT 2016
REVOCATION OF RESERVATION OF CROWN LAND

Pursuant to Section 2.11 of the *Crown Land Management Act 2016*, the reservation of Crown land specified in Column 1 of the Schedule hereunder is revoked to the extent specified in Column 2 of the Schedule hereunder.

The Hon. Stephen Kamper, MP
Minister for Lands and Property

Schedule

Column 1

Reserve No: 41366
Land District: Hillston North
Local Government Area: Cobar
Locality: Mount Hope

Public Purpose: Trigonometrical Purposes
Notified: 27 February 1907
File Reference: WLL6236-1#01

Column 2

The whole of reserve 41366 being part
Lot 3635 DP 766017.
Parish South Thule, County Blaxland.
Area: about 4 ha

This co-exists with Western Lands Lease 6241

CROWN LAND MANAGEMENT ACT 2016
REVOCATION OF RESERVATION OF CROWN LAND

Pursuant to Section 2.11 of the *Crown Land Management Act 2016*, the reservation of Crown land specified in Column 1 of the Schedule hereunder is revoked to the extent specified in Column 2 of the Schedule hereunder.

The Hon. Stephen Kamper, MP
Minister for Lands and Property

Schedule

Column 1

Reserve No: 84561
Land District: Hillston North
Local Government Area: Cobar
Locality: Mount Hope

Public Purpose: Travelling Stock
Notified: 4 October 1963
File Reference: WLL6236-1#01

Column 2

The part of reserve 84561 overlaying
Lot 3313 DP 765569.
Parish South Yackerboon, County Blaxland.
Area: about 52 ha

The part of reserve 84561 overlaying
Lot 3635 DP 766017.
Parish South Thule, County Blaxland.
Area: about 60 ha

These parts co-exist with Western Lands
Leases 6236 and 6241

CROWN LAND MANAGEMENT ACT 2016
REVOCATION OF RESERVATION OF CROWN LAND

Pursuant to Section 2.11 of the *Crown Land Management Act 2016*, the reservation of Crown land specified in Column 1 of the Schedule hereunder is revoked to the extent specified in Column 2 of the Schedule hereunder.

The Hon. Stephen Kamper, MP
Minister for Lands and Property

Schedule

Column 1

Reserve No: 28967
Land District: Walgett North
Local Government Area: Walgett
Locality: Collarenebri

Public Purpose: Travelling Stock Route
Notified: 4 March 1899
File Reference: 09/11450#01

Column 2

The part of reserve 28967 overlaying
Lot 902 DP 788509.
Parish Collarindabri County Finch.
Area: about 154 ha

This part co-exists with Western Lands
Lease 1303

Schedule

Column 1

Reserve No: 45907
Land District: Walgett North
Local Government Area: Walgett
Locality: Collarenebri

Public Purpose: Travelling Stock
Notified: 19 October 1910
File Reference: 09/11450#01

Column 2

The whole of reserve 45907 being part
Lot 6290 DP 769146.
Parish Collarindabri County Finch.
Area: about 168 ha

This co-exists with Western Lands
Lease 1303

Schedule

Column 1

Reserve No: 81039
Land District: Walgett North
Local Government Area: Walgett
Locality: Collarenebri

Public Purpose: Travelling Stock
Notified: 5 September 1958
File Reference: 09/11450#01

Column 2

The whole of reserve 81039 being part
Lot 6290 DP 769146.
Parish Collarindabri County Finch.
Area: about 106 ha

This co-exists with Western Lands
Lease 1303

CROWN LAND MANAGEMENT ACT 2016
APPOINTMENT OF CROWN LAND MANAGER

Pursuant to clause 3.3 of Part 3 to the *Crown Land Management Act 2016*, the persons specified in Schedule 1 hereunder are appointed, for the terms of office specified in that Schedule, as Crown land manager of the land referred to in Schedule 2.

It is a condition of the appointment that the performance of duties as Crown land manager must be in compliance with the code of conduct adopted under section 440 of the *Local Government Act 1993*.

The Hon. Stephen Kamper MP
Minister for Lands and Property

Schedule 1

Parkes Shire Council (ABN: 96 299 629 630)

For a term commencing the day of this notice

Schedule 2

Reserve No. R1041392
Reserve Purpose: Urban Services
Notified: The day of this Notice

File Reference: R1041392/NEW/001

VESTING OF TRANSFERABLE CROWN LAND IN A LOCAL COUNCIL

Pursuant to Section 4.6 of the *Crown Land Management Act 2016*, the transferable Crown land specified in Column 1 hereunder is vested in the local council specified in Column 2 as operational land, subject to any reservations and exceptions specified in Schedule 2.

The Hon Stephen Kamper, MP
Minister for Lands and Property

Schedule 1

Column 1	Column 2	Column 3
being Lot 2 DP 1249367 Notified: 4 June 2020, Folio 2/1249367	Northern Beaches Council	1012329 Pittwater Regional Crown Reserve 56146 Beds of All Rivers 1011268 Beds of All Rivers

Schedule 2

- The land specified in Schedule 1 excludes all minerals which are reserved to the Crown.
- The land specified in Schedule 1 is subject to the reservations for the purposes specified in Column 3 of Schedule 1.
- The land specified in Schedule 1 is taken to be acquired by the local council specified in Column 2 of Schedule 1 under the *Local Government Act 1993*.
- Pursuant to Section 4.9(2) of the *Crown Land Management Act 2016*, the vesting of the land specified in Schedule 1 takes effect subject to any native title rights and interests existing in relation to the land immediately before the vesting.
- Pursuant to Section 4.9(3) of the *Crown Land Management Act 2016*, the land specified in Schedule 1 cannot be sold or disposed of in any way.

CROWN LAND MANAGEMENT ACT 2016
RESERVE OF CROWN LAND

Pursuant to section 2.8 of the *Crown Land Management Act 2016*, the Crown land specified in Column 1 of the following Schedule is reserved for the purpose(s) as specified opposite in Column 2 of the Schedule.

The Hon. Stephen Kamper MP
Minister for Lands and Property

Schedule	
Column 1	Column 2
Land District: Armidale Local Government Area: Uralla Locality: Torryburn	Reserve No. 1041372 Purpose: Cemetery
Whole Lots: Lot 7301 DP 1148022 Parish Nuandle County Hardinge	
Area: about 2,014.5 square metres File Reference: R1041372/NEW/001	

Notes: Underlying reserves may be automatically revoked by notifications of this type

CROWN LAND MANAGEMENT ACT 2016
RESERVE OF CROWN LAND

Pursuant to section 2.8 of the *Crown Land Management Act 2016*, the Crown land specified in Column 1 of the following Schedule is reserved for the purpose(s) as specified opposite in Column 2 of the Schedule.

The Hon. Stephen Kamper MP
Minister for Lands and Property

Schedule	
Column 1	Column 2
Land District: Parkes Local Government Area: Parkes Locality: Parkes	Reserve No. 1041392 Purpose: Urban Services
Whole Lots: Lots 708, 711 DP 704749, Lot 723 DP 823385 Parish Parkes County Ashburnham	
Area: about 2.58 hectares File Reference: R1041392/NEW/001	

Notes: Does not revoke underlying reserves

CROWN LAND MANAGEMENT ACT 2016
REVOCATION OF RESERVATION OF CROWN LAND

Pursuant to Section 2.11 of the *Crown Land Management Act 2016*, part of the reservation of Crown land specified in Column 1 of the Schedule hereunder is revoked to the extent specified in Column 2 of the Schedule hereunder.

The Hon. Stephen Kamper MP
Minister for Lands and Property

Schedule

Column 1

Reserve No. 1012329
Land District: Metropolitan
Local Government Area: Northern Beaches
Locality: Church Point

Public Purpose: Access & public requirements, tourism
purposes & environmental & heritage conservation.
Notified: 8 September 2006, Folio 7891
File Reference: 21/02181

Column 1

Reserve No. 56146
Reserve Name: Beds of All Rivers
Land District: Metropolitan
Local Government Area: Northern Beaches
Locality: Church Point

Public Purpose: Reserved from Sale or Lease generally.
11 May 1923, Folio 2253
File Reference: 21/02181

Column 1

Reserve No. 1011268
Land District: Metropolitan
Local Government Area: Northern Beaches
Locality: Church Point

Public Purpose: Future public requirements.
Notified: 3 February 2006, Folio 588 & 589
File Reference: 21/02181

Column 2

The part reserve being:
Lot: Lot 2 DP 1249367
Parish: Narrabeen
County: Cumberland
Area: 2346.7 m²

Column 2

The part reserve being:
Lot: Lot 2 DP 1249367
Parish: Narrabeen
County: Cumberland
Area: 2346.7 m²

Column 2

The part reserve being:
Lot: Lot 2 DP 1249367
Parish: Narrabeen
County: Cumberland
Area: 2346.7 m²

GRANTING OF A WESTERN LANDS LEASE
CROWN LAND MANAGEMENT ACT 2016

IT is hereby notified that under the provisions of Section 5.3 and 5.16(2) of the *Crown Land Management Act 2016*, the Western Lands Lease(s) of the land specified in the following Schedule have been granted effective 1 March 2025. The lease term is perpetual.

The leases are subject to the provisions of the *Crown Land Management Act 2016* and the Regulations thereunder and to the conditions as published in the Government Gazette of 25 October 2024, Notice Reference [NSWGG-2024-416-6].

The land is to be used only for the purpose for which the lease is granted.

The leases are also subject to Schedule 1A of the Ongoing Tenures (including White Cliffs) Indigenous Land Use Agreement (Body Corporate Agreement).

The Hon. Stephen Kamper, M.P.
Minister for Lands and Property

SCHEDULE

Administrative District: Wilcannia
Parish: Kirk County: Yungnulgra
Locality: White Cliffs
LGA: Central Darling

WLL No.	Name of Lessee	File Ref.	Folio ID (Lot/DP)	Surface Area (m2)	Underground Component	Purpose
15395	Laurence George SOLLY & Lynda Joan SOLLY as Joint Tenants	23/07544	30/1297342	1600	Yes	Urban (Residential)

ROADS ACT 1993
ORDER
TRANSFER OF CROWN ROAD TO A COUNCIL

In pursuance of the provisions of Section 152(I) of the *Roads Act 1993*, the Crown Road specified in Schedule 1 is transferred to the roads authority specified in Schedule 2 hereunder as from the date of publication of this notice and as from that date the road specified in Schedule 1 ceases to be a Crown road.

The Hon. Stephen Kamper MP
Minister for Lands and Water

Schedule 1

Parish: Gunnedah
County: Pottinger
Land District: Gunnedah
LGA: Gunnedah

Description: Transfer of Crown Roads know as Beulah St, Rodney St, Bridge St, Wilga St, Warrena St, Albion St, Baker St, Hamilton St, Edward St, Colin Court, Russell Court, George St, View Street Gunnedah to Gunnedah Shire Council, as shown in yellow outline on the diagram below and comprising an area of approx. 91000m2.



Schedule 2

Roads Authority: Gunnedah Shire Council
File Reference: CM: 24/09226 and W672070

CROWN LAND MANAGEMENT ACT 2016
NOTICE - CROWN LAND TO BE USED OR OCCUPIED FOR OTHER PURPOSE UNDER S 2.18(2)(b)

Pursuant to section 2.18(2)(b) of the Crown Land Management Act 2016, the Crown land specified in Column 2 of the following Schedule is proposed to be used or occupied under a relevant interest granted for the purpose(s) specified in Column 1 of the following Schedule.

The Hon. Stephen Kamper MP
Minister for Lands and Property

Schedule

Column 1

Concrete Ramp (relevant interest - Licence 640019)
Jetty (relevant interest - Licence 640019)
Reclamation (relevant interest - Licence 640019)
Retaining Wall (relevant interest - Licence 640019)
Seawall (relevant interest - Licence 640019)
Slipway (relevant interest - Licence 640019)

Column 2

Reserve No. 56146
Public Purpose: Generally
Notified: 11-May-1923
File Reference: R56146/PURP1401/001

Schedule

Column 1

Concrete Ramp (relevant interest - Licence 640019)
Jetty (relevant interest - Licence 640019)
Reclamation (relevant interest - Licence 640019)
Retaining Wall (relevant interest - Licence 640019)
Seawall (relevant interest - Licence 640019)
Slipway (relevant interest - Licence 640019)

Column 2

Reserve No. 1011268
Public Purpose: Future Public Requirements
Notified: 3-Feb-2006
File Reference: R1011268/PURP1507/001

Schedule

Column 1

Berthing Area (relevant interest - Licence 626816)
Jetty (relevant interest - Licence 626816)
Landing/Platform (relevant interest - Licence 626816)
Piles (relevant interest - Licence 626816)

Column 2

Reserve No. 56146
Public Purpose: Generally
Notified: 11-May-1923
File Reference: R56146/PURP1402/001

Schedule

Column 1

Berthing Area (relevant interest - Licence 626816)
Jetty (relevant interest - Licence 626816)
Landing/Platform (relevant interest - Licence 626816)
Piles (relevant interest - Licence 626816)

Column 2

Reserve No. 1011268
Public Purpose: Future Public Requirements
Notified: 3-Feb-2006
File Reference: R1011268/PURP1508/001
