



Government Gazette

of the State of

New South Wales

Number 255 - Environment

Friday, 27 June 2025

The New South Wales Government Gazette is the permanent public record of official NSW Government notices. It can also contain local council, non-government and other notices.

Each notice in the Government Gazette has a unique reference number that appears in parentheses at the end of each page of the notice and can be used as a reference for that notice. For example, [NSWGG-2024-10-1].

The Gazette is compiled by the Parliamentary Counsel's Office and published on the NSW Government Gazette website (www.gazette.nsw.gov.au) under the authority of the NSW Government. The website contains a permanent archive of past Gazettes.

To submit a notice for gazettal, visit the website.

NATIONAL PARKS AND WILDLIFE ACT 1974

NOTICE OF RESERVATION OF A NATIONAL PARK

I, the Honourable Margaret Beazley AC KC, Governor of the State of New South Wales, with the advice of the Executive Council, reserve the land described in Schedules 1 and 2 below as part of **Bindarri National Park**, under the provisions of Section 30A(1)(a) of the *National Parks and Wildlife Act 1974*.

Dated this 18th day of June 2025.

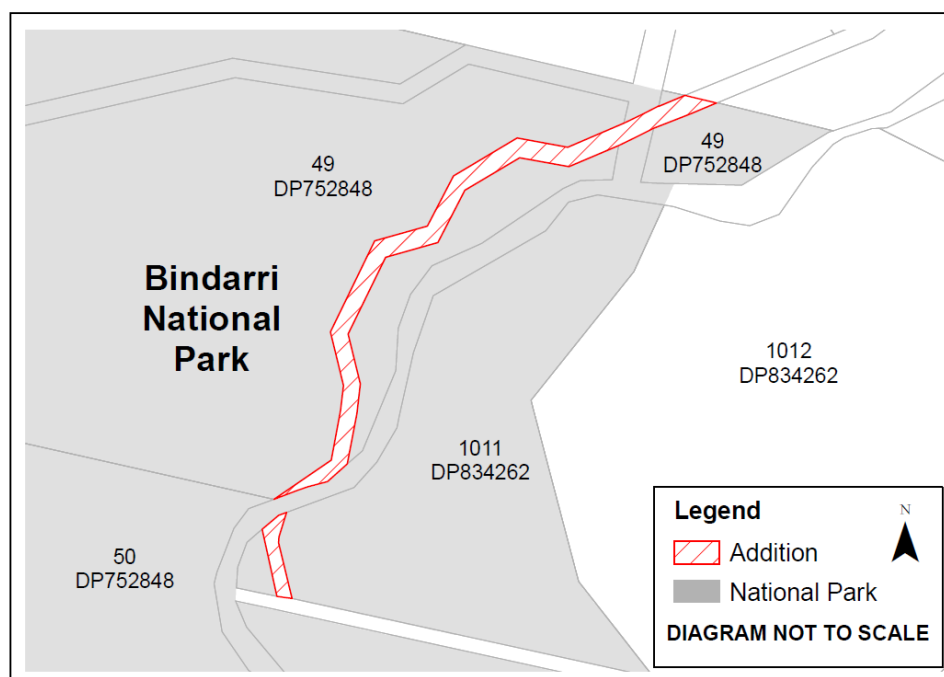
MARGARET BEAZLEY
Governor,
By Her Excellency's Command,

PENNY SHARPE
Minister for the Environment

Schedule 1

Land District – Bellingen LGA – Coffs Harbour

County of Fitzroy, Parishes of Ucombe & Wongawanga, about 1.4 hectares, being the unformed public road shown by red hatching in the diagram below.



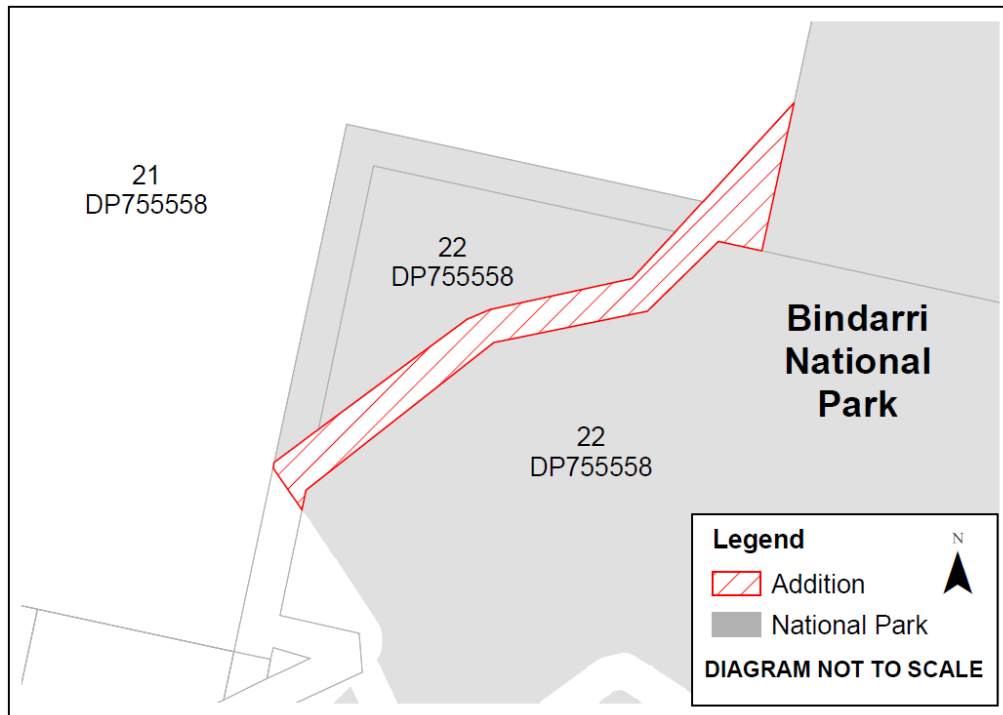
Papers NPWS/EF24/14618

Page 1 of 2

Schedule 2

Land District – Bellingen LGA – Bellingen

County of Raleigh, Parish of Timboon, about 0.8 hectares, being the unformed public road shown by red hatching in the diagram below.



Papers NPWS/EF24/14618

NATIONAL PARKS AND WILDLIFE ACT 1974

NOTICE OF RESERVATION OF A NATIONAL PARK

I, the Honourable Margaret Beazley AC KC, Governor of the State of New South Wales, with the advice of the Executive Council, reserve the land described in Schedules 1 and 2 below as part of **Dorrigo National Park**, under the provisions of Section 30A(1)(a) of the *National Parks and Wildlife Act 1974*.

Dated this 18th day of June 2025.

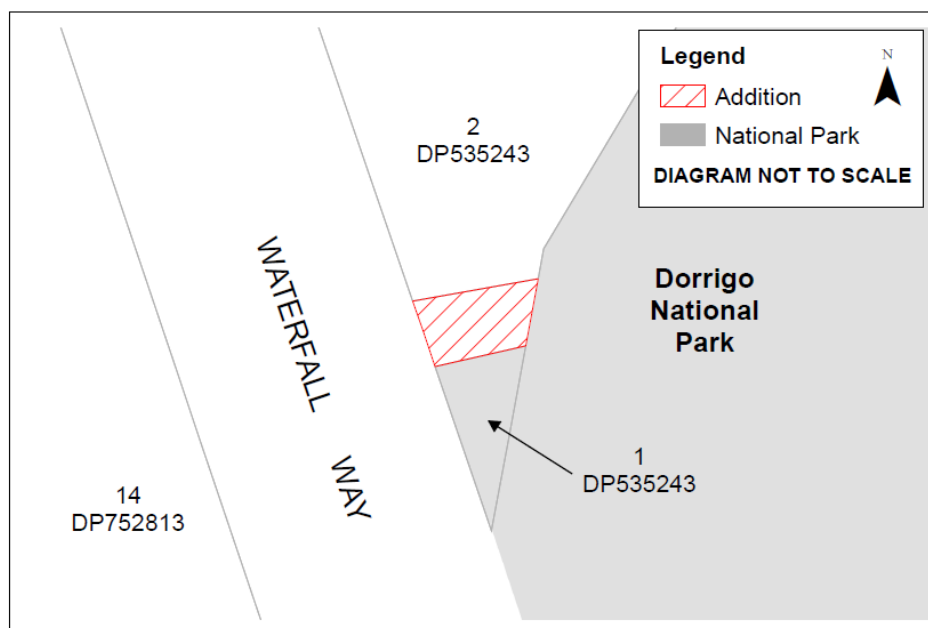
MARGARET BEAZLEY
Governor,
By Her Excellency's Command,

PENNY SHARPE
Minister for the Environment

Schedule 1

Land District – Bellingen LGA – Bellingen

County of Fitzroy, Parish of Bligh, about 0.05 hectares, being the public road shown by red hatching in the diagram below.

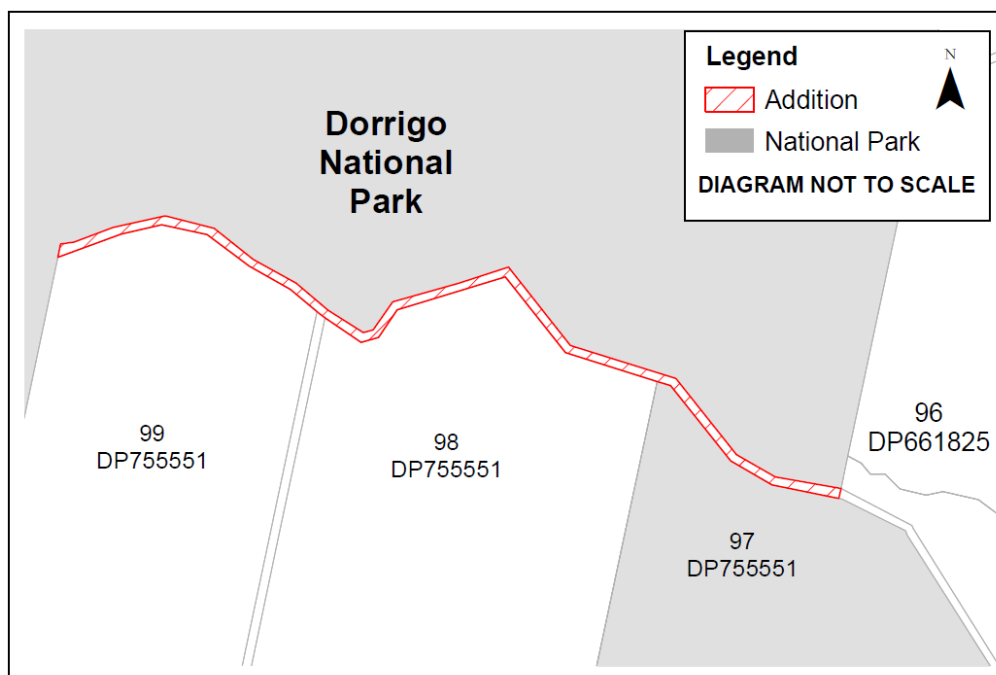


Papers NPWS/EF23/3803

Schedule 2

Land District – Bellingen LGA – Bellingen

County of Raleigh, Parish of Never Never, about 4.45 hectares, being the unformed public road shown by red hatching in the diagram below.



Papers NPWS/EF24/14616

NATIONAL PARKS AND WILDLIFE ACT 1974

NOTICE OF RESERVATION OF A NATIONAL PARK

I, the Honourable Margaret Beazley AC KC, Governor of the State of New South Wales, with the advice of the Executive Council, reserve the land described in the Schedule below as part of **Jervis Bay National Park**, under the provisions of Section 30A(1)(a) of the *National Parks and Wildlife Act 1974*.

Dated this 18th day of June 2025.

MARGARET BEAZLEY
Governor,
By Her Excellency's Command,

PENNY SHARPE
Minister for the Environment

Schedule

Land District – Nowra LGA – Shoalhaven

County of St Vincent, Parish of Bherwerre, 37.66 hectares, being Lot 6004 DP1195858.

Papers NPWS/EF15/1575



Sutherland Shire Council

Coastal Management Act 2016

Gazettal and Commencement of the Bate Bay Coastal Management Program

Notice is hereby given, under Section 17(4) of the *Coastal Management Act 2016* (NSW), that with the certification of the Minister for Climate Change, Energy, the Environment, and Heritage, Sutherland Shire Council has prepared and adopted the Bate Bay Coastal Management Program (CMP).

The Bate Bay Coastal Management provides strategic direction and integrated management actions to address risks to the coast and to maintain the ecological, social and economic values of the Bate Bay coastal zone. The Bate Bay CMP will remain in force until such time as it is reviewed, amended or replaced by another Coastal Management Program.

The Bates Bay CMP can be viewed on the Sutherland Shire Council's website at:
<https://www.sutherlandshire.nsw.gov.au/>

Dated: 18 June 2025

Clare Phelan

Chief Executive Officer

Sutherland Shire Council